

**NOTICE!!**

**These documents have been scanned!**

**Do not place un-scanned documents beneath this notice!**

**Do not remove this notice from this file!**

GPO Jacket No. 560-102  
Print Order 61540  
Rise Business Services, LLC  
Job=AZ15 5/10/2019



Box Number= AZ15032



Claim Begin-End: AMC428906-AMC428982

1 Initial Receipt



AZ15032-1

AMC428906-AMC429539

**AMC#****DATE CLOSED****REMARKS**

428 906		
428 907		
428 908		
428 909		
428 910		
428 911		
428 912		
428 913		
428 914		
428 915		
428 916		
428 917		
428 918		
428 919		
428 920		
428 921		
428 922		
428 923		
428 924		
428 925		





AMC#	DATE CLOSED	REMARKS
428 926		
428 927		
428 928		
428 929		
428 930		
428 931		
428 932		
428 933		
428 934		
428 935		
428 936		
428 937		
428 938		
428 939		
428 940		
428 941		
428 942		
428 943		
428 944		
428 945		



000 012  
001 011  
002 010  
003 009  
004 008  
005 007  
006 006  
007 005  
008 004  
009 003  
010 002  
011 001  
012 000  
013 000  
014 000  
015 000  
016 000  
017 000  
018 000  
019 000  
020 000  
021 000  
022 000  
023 000  
024 000  
025 000  
026 000  
027 000  
028 000  
029 000  
030 000  
031 000  
032 000  
033 000  
034 000  
035 000  
036 000  
037 000  
038 000  
039 000  
040 000  
041 000  
042 000  
043 000  
044 000  
045 000  
046 000  
047 000  
048 000  
049 000  
050 000  
051 000  
052 000  
053 000  
054 000  
055 000  
056 000  
057 000  
058 000  
059 000  
060 000  
061 000  
062 000  
063 000  
064 000  
065 000  
066 000  
067 000  
068 000  
069 000  
070 000  
071 000  
072 000  
073 000  
074 000  
075 000  
076 000  
077 000  
078 000  
079 000  
080 000  
081 000  
082 000  
083 000  
084 000  
085 000  
086 000  
087 000  
088 000  
089 000  
090 000  
091 000  
092 000  
093 000  
094 000  
095 000  
096 000  
097 000  
098 000  
099 000  
100 000

**NO WARRANTY IS MADE BY BLM  
FOR USE OF THE DATA FOR  
PURPOSES NOT INTENDED BY BLM**

AMC#	DATE CLOSED	REMARKS
428 946		
428 947		
428 948		
428 949		
428 950		
428 951		
428 952		
428 953		
428 954		
428 955		
428 956		
428 957		
428 958		
428 959		
428 960		
428 961		
428 962		
428 963		
428 964		
428 965		



**NO WARRANTY IS MADE BY BLM  
FOR USE OF THE DATA FOR  
PURPOSES NOT INTENDED BY BLM**

**AMC#****DATE CLOSED****REMARKS**

428 966		
428 967		
428 968		
428 969		
428 970		
428 971		
428 972		
428 973		
428 974		
428 975		
428 976		
428 977		
428 978		
428 979		
428 980		
428 981		
428 982		



1500 100  
1400 100  
1300 100  
1200 100  
1100 100  
1000 100  
900 100  
800 100  
700 100  
600 100  
500 100  
400 100  
300 100  
200 100  
100 100  
0 100

**NO WARRANTY IS MADE BY BLM  
FOR USE OF THE DATA FOR  
PURPOSES NOT INTENDED BY BLM**

**United States Department of the Interior**  
**Bureau of Land Management**  
 LANDS/RECREATION & PLANNING  
 ONE N CENTRAL AVE  
 PHOENIX, AZ 85004 -2203  
 Phone: 602-417-9200



Receipt

3099377

<b>Transaction #:</b> 3190904	
<b>Date of Transaction:</b> 08/12/2014	
<b>CUSTOMER:</b>	
SILVER MOUNTAIN MINING LLC PO BOX 14078 TUCSON, AZ 85732-4078 US	

LINE #	QTY	DESCRIPTION	REMARKS	UNIT PRICE	TOTAL
1	77.00	LOCATABLE MINERALS / MINING CLAIMS- NEW, UNADJUD, ONE OR MORE AUTH NOS / NEW MINING CLAIM LOCATION FEE \$34 <b>CASES:</b> AMC428906/\$34.00, AMC428907/\$34.00, AMC428908/\$34.00, AMC428909/\$34.00, AMC428910/\$34.00, AMC428911/\$34.00, AMC428912/\$34.00, AMC428913/\$34.00, AMC428914/\$34.00, AMC428915/\$34.00, AMC428916/\$34.00, AMC428917/\$34.00, AMC428918/\$34.00, AMC428919/\$34.00, AMC428920/\$34.00, AMC428921/\$34.00, AMC428922/\$34.00, AMC428923/\$34.00, AMC428924/\$34.00, AMC428925/\$34.00, AMC428926/\$34.00, AMC428927/\$34.00, AMC428928/\$34.00, AMC428929/\$34.00, AMC428930/\$34.00, AMC428931/\$34.00, AMC428932/\$34.00, AMC428933/\$34.00, AMC428934/\$34.00, AMC428935/\$34.00, AMC428936/\$34.00, AMC428937/\$34.00, AMC428938/\$34.00, AMC428939/\$34.00, AMC428940/\$34.00, AMC428941/\$34.00, AMC428942/\$34.00, AMC428943/\$34.00, AMC428944/\$34.00, AMC428945/\$34.00, AMC428946/\$34.00, AMC428947/\$34.00, AMC428948/\$34.00, AMC428949/\$34.00, AMC428950/\$34.00, AMC428951/\$34.00, AMC428952/\$34.00, AMC428953/\$34.00, AMC428954/\$34.00, AMC428955/\$34.00, AMC428956/\$34.00, AMC428957/\$34.00, AMC428958/\$34.00, AMC428959/\$34.00, AMC428960/\$34.00, AMC428961/\$34.00,		- n/a -	2618.00

		AMC428962/\$34.00, AMC428963/\$34.00, AMC428964/\$34.00, AMC428965/\$34.00, AMC428966/\$34.00, AMC428967/\$34.00, AMC428968/\$34.00, AMC428969/\$34.00, AMC428970/\$34.00, AMC428971/\$34.00, AMC428972/\$34.00, AMC428973/\$34.00, AMC428974/\$34.00, AMC428975/\$34.00, AMC428976/\$34.00, AMC428977/\$34.00, AMC428978/\$34.00, AMC428979/\$34.00, AMC428980/\$34.00, AMC428981/\$34.00, AMC428982/\$34.00			
2	77.00	LOCATABLE MINERALS / MINING CLAIMS- NEW, UNADJUD, ONE OR MORE AUTH NOS / NEW MINING CLAIM PROCESSING FEE <b>CASES:</b> AMC428906/\$20.00, AMC428907/\$20.00, AMC428908/\$20.00, AMC428909/\$20.00, AMC428910/\$20.00, AMC428911/\$20.00, AMC428912/\$20.00, AMC428913/\$20.00, AMC428914/\$20.00, AMC428915/\$20.00, AMC428916/\$20.00, AMC428917/\$20.00, AMC428918/\$20.00, AMC428919/\$20.00, AMC428920/\$20.00, AMC428921/\$20.00, AMC428922/\$20.00, AMC428923/\$20.00, AMC428924/\$20.00, AMC428925/\$20.00, AMC428926/\$20.00, AMC428927/\$20.00, AMC428928/\$20.00, AMC428929/\$20.00, AMC428930/\$20.00, AMC428931/\$20.00, AMC428932/\$20.00, AMC428933/\$20.00, AMC428934/\$20.00, AMC428935/\$20.00, AMC428936/\$20.00, AMC428937/\$20.00, AMC428938/\$20.00, AMC428939/\$20.00, AMC428940/\$20.00, AMC428941/\$20.00, AMC428942/\$20.00, AMC428943/\$20.00, AMC428944/\$20.00, AMC428945/\$20.00, AMC428946/\$20.00, AMC428947/\$20.00, AMC428948/\$20.00, AMC428949/\$20.00, AMC428950/\$20.00, AMC428951/\$20.00, AMC428952/\$20.00, AMC428953/\$20.00, AMC428954/\$20.00, AMC428955/\$20.00, AMC428956/\$20.00, AMC428957/\$20.00, AMC428958/\$20.00, AMC428959/\$20.00, AMC428960/\$20.00, AMC428961/\$20.00, AMC428962/\$20.00, AMC428963/\$20.00, AMC428964/\$20.00, AMC428965/\$20.00, AMC428966/\$20.00, AMC428967/\$20.00, AMC428968/\$20.00, AMC428969/\$20.00, AMC428970/\$20.00, AMC428971/\$20.00, AMC428972/\$20.00, AMC428973/\$20.00, AMC428974/\$20.00, AMC428975/\$20.00, AMC428976/\$20.00, AMC428977/\$20.00,		- n/a -	1540.00

		AMC428978/\$20.00, AMC428979/\$20.00, AMC428980/\$20.00, AMC428981/\$20.00, AMC428982/\$20.00			
3	77.00	LOCATABLE MINERALS / MINING CLAIMS- NEW, UNADJUD, ONE OR MORE AUTH NOS / NEW MINING CLAIM MAINT FEE \$140 CASES: AMC428906/\$140.00, AMC428907/\$140.00, AMC428908/\$140.00, AMC428909/\$140.00, AMC428910/\$140.00, AMC428911/\$140.00, AMC428912/\$140.00, AMC428913/\$140.00, AMC428914/\$140.00, AMC428915/\$140.00, AMC428916/\$140.00, AMC428917/\$140.00, AMC428918/\$140.00, AMC428919/\$140.00, AMC428920/\$140.00, AMC428921/\$140.00, AMC428922/\$140.00, AMC428923/\$140.00, AMC428924/\$140.00, AMC428925/\$140.00, AMC428926/\$140.00, AMC428927/\$140.00, AMC428928/\$140.00, AMC428929/\$140.00, AMC428930/\$140.00, AMC428931/\$140.00, AMC428932/\$140.00, AMC428933/\$140.00, AMC428934/\$140.00, AMC428935/\$140.00, AMC428936/\$140.00, AMC428937/\$140.00, AMC428938/\$140.00, AMC428939/\$140.00, AMC428940/\$140.00, AMC428941/\$140.00, AMC428942/\$140.00, AMC428943/\$140.00, AMC428944/\$140.00, AMC428945/\$140.00, AMC428946/\$140.00, AMC428947/\$140.00, AMC428948/\$140.00, AMC428949/\$140.00, AMC428950/\$140.00, AMC428951/\$140.00, AMC428952/\$140.00, AMC428953/\$140.00, AMC428954/\$140.00, AMC428955/\$140.00, AMC428956/\$140.00, AMC428957/\$140.00, AMC428958/\$140.00, AMC428959/\$140.00, AMC428960/\$140.00, AMC428961/\$140.00, AMC428962/\$140.00, AMC428963/\$140.00, AMC428964/\$140.00, AMC428965/\$140.00, AMC428966/\$140.00, AMC428967/\$140.00, AMC428968/\$140.00, AMC428969/\$140.00, AMC428970/\$140.00, AMC428971/\$140.00, AMC428972/\$140.00, AMC428973/\$140.00, AMC428974/\$140.00, AMC428975/\$140.00, AMC428976/\$140.00, AMC428977/\$140.00, AMC428978/\$140.00, AMC428979/\$140.00, AMC428980/\$140.00, AMC428981/\$140.00, AMC428982/\$140.00		- n/a -	10780.00
4	1.00	LOCATABLE MINERALS / MINING CLAIMS-NOT NEW-UNADJUD, ONE AUTH NO. ONLY / MINING CLAIM MONEY RECEIVED CASES: AMC428906/\$11935.00	MAINT FEE PYMNT (77) 2015	- n/a -	11935.00

<b>TOTAL:</b>	<b>\$26,873.00</b>
---------------	--------------------

PAYMENT INFORMATION				
1	AMOUNT:	14938.00	POSTMARKED:	08/11/2014
	TYPE:	CHECK	RECEIVED:	08/11/2014
	CHECK NO:	1019		
	NAME:	SILVER MOUNTAIN MINING LLC 4699 E PIMA ST STE 101 TUCSON AZ 85712 US		
2	AMOUNT:	11935.00	POSTMARKED:	08/11/2014
	TYPE:	CHECK	RECEIVED:	08/11/2014
	CHECK NO:	1020		
	NAME:	SILVER MOUNTAIN MINING LLC 4699 E PIMA ST STE 101 TUCSON AZ 85712 US		

REMARKS

This receipt was generated by the automated BLM Collections and Billing System and is a paper representation of a portion of the official electronic record contained therein.



**NOTICE!!**

**These documents have been scanned!**

**Do not place un-scanned documents beneath this notice!**

**Do not remove this notice from this file!**

GPO Jacket No. 560-102  
Print Order 61540  
Rise Business Services, LLC  
Job=AZ15 5/10/2019



Box Number= AZ15032



Claim Begin-End: AMC428906-AMC428982

2 Correspondence



AZ15032-1

AMC428906-AMC429539





**DeCONCINI McDONALD YETWIN & LACY**

**A PROFESSIONAL CORPORATION  
ATTORNEYS AT LAW**

2525 EAST BROADWAY BOULEVARD • SUITE 200 • TUCSON, ARIZONA 85716-5300  
(520) 322-5000 • (520) 322-5585 (FAX)

420658  
427795

DMYL.COM

DENISE M. BANTON  
LISA J. BOWEY  
ALICE W. CALLISON  
BARRY M. COREY  
JODY A. CORRALES  
PETER B. GOLDMAN  
NATHAN B. HANNAH  
STEVEN J. ITKIN  
JAMES A. JUTRY  
JOHN C. LACY  
ZELMA LETARTE  
KATHRYN B. NELSON

RYAN D. O'NEAL  
JOHN C. RICHARDSON  
LISA ANNE SMITH  
SPENCER A. SMITH  
KIMBERLY C. SOTO  
SESALY O. STAMPS  
TYLER H. STANTON  
JAMES M. SUSA  
PAUL M. TILLEY  
MEGAN J. TROG  
GARY F. URMAN  
MICHAEL R. URMAN

**OF COUNSEL:**  
RICHARD M. YETWIN  
BARRON & ASSOCIATES, P.C. - JOHN H. BARRON, III

March 15, 2019

428352  
428856  
428906  
448480  
450855

**FIRM FOUNDERS:**  
EVO A. DeCONCINI (1901-1986)  
JOHN R. McDONALD (1933-2012)  
DENNIS W. DeCONCINI

**PHOENIX OFFICE:**  
7310 NORTH 16TH STREET, SUITE 205  
PHOENIX, ARIZONA 85020  
(602) 282-0500  
FAX: (602) 282-0520

**PLEASE REPLY TO TUCSON**  
KSMITH@DMYL.COM

428217

Bureau of Land Management  
Attention: Adjudication  
One North Central Avenue  
Suite 800  
Phoenix, AZ 85004-4427

**RE: Silver Mountain Mining, LLC  
Customer ID: 2358612  
Lead AMC426658**

RECEIVED  
BLM AZ STATE OFFICE  
2019 MAR 18 P 1:37  
PHOENIX, ARIZONA

To Whom It May Concern:

We are submitting an address change in the Bureau of Land Management records for the above-referenced owner. The current address is listed as P.O. Box 5127, Tucson, AZ, 85703. The new mailing address for Silver Mountain Mining, LLC is 2525 E. Broadway Blvd., Suite 200, Tucson, AZ 85716.

Please update your records accordingly to reflect the address change. If you have any questions or concerns, please feel free to contact me.

Sincerely,

Katheryn A. Smith, CP  
Certified Paralegal

cc Charlie Bass via email  
Asa Knapp via email

I:\FILES\DOCS\SILV25\180491\LTR\13Q0929.DOCX

ENTERED  
MAR 20 2019  
By: RAM

DECONCINI McDONALD YETWIN & LACY  
A PROFESSIONAL CORPORATION  
ATTORNEYS AT LAW  
2525 EAST BROADWAY BOULEVARD, SUITE 200  
TUCSON, ARIZONA 85716-5300  
KAS/180491

PHOENIX  
AZ 852  
15 MAR '19  
PM 8 L

neopost<sup>®</sup>  
03/15/2019  
US POSTAGE \$00.50<sup>0</sup>

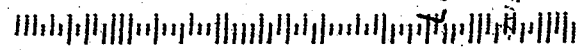
FIRST-CLASS MAIL  
ZIP 85716  
041L11236589



Bureau of Land Management  
Attention: Adjudication  
One North Central Avenue  
Suite 800  
Phoenix, AZ 85004-4427

RECEIVED  
STATE  
2019 MAR 18 P 1:37  
PHOENIX, ARIZONA

85004-442700





**NOTICE!!**

**These documents have been scanned!**

**Do not place un-scanned documents beneath this notice!**

**Do not remove this notice from this file!**

GPO Jacket No. 560-102  
Print Order 61540  
Rise Business Services, LLC  
Job=AZ15 5/10/2019



Box Number= AZ15032



Claim Begin-End: AMC428906-AMC428982

3 Transfers



AZ15032-1

AMC428906-AMC429539

**NO  
DOCUMENTS  
FOUND**

NO DOCUMENTS FOUND  
NO DOCUMENTS FOUND



**NOTICE!!**

**These documents have been scanned!**

**Do not place un-scanned documents beneath this notice!**

**Do not remove this notice from this file!**

GPO Jacket No. 560-102  
Print Order 61540  
Rise Business Services, LLC  
Job=AZ15 5/10/2019



Box Number= AZ15032



Claim Begin-End: AMC428906-AMC428982

4 Annual Filings



AZ15032-1

AMC428906-AMC429539

Lead File Numbers (maintenance fee payments – receipt number 4245772)  
SILVER MOUNTAIN MINING LLC

AMC426658

AMC427795

AMC428217

AMC428352

AMC428856

AMC428906

AMC448480

AMC450855



DECONCINI M. DONALD YETWIN & LACY

A PROFESSIONAL CORPORATION  
ATTORNEYS AT LAW

2525 EAST BROADWAY BOULEVARD • SUITE 200 • TUCSON, ARIZONA 85716-5300  
(520) 322-5000 • (520) 322-5585 (FAX)

DMYL.COM

DENISE M. BAINTON  
LISA J. BOWEY  
ALICE W. CALLISON  
BARRY M. COREY  
JODY A. CORRALES  
PETER B. GOLDMAN  
NATHAN B. HANNAH  
STEVEN J. ITKIN  
JAMES A. JUTRY  
JOHN C. LACY  
ZELMA LETARTE  
KATHRYN B. NELSON

RYAN D. O'NEAL  
JOHN C. RICHARDSON  
LISA ANNE SMITH  
SPENCER A. SMITH  
SESALY O. STAMPS  
TYLER H. STANTON  
JAMES M. SUSA  
PAUL M. TILLEY  
MEGAN J. TROC  
GARY F. URMAN  
MICHAEL R. URMAN

*OF COUNSEL:*

RICHARD M. YETWIN  
BARRON & ASSOCIATES, P.C. - JOHN H. BARRON, III

August 22, 2018

*FIRM FOUNDERS:*  
EVO A. DECONCINI (1901-1986)  
JOHN R. McDONALD (1933-2012)  
DENNIS W. DECONCINI

*PHOENIX OFFICE:*  
7310 NORTH 16TH STREET, SUITE 205  
PHOENIX, ARIZONA 85020  
(602) 282-0500  
FAX: (602) 282-0520

PLEASE REPLY TO TUCSON  
KSMITH@DMYL.COM

RECEIVED  
BLM AZ STATE OFFICE  
2018 AUG 24 A 10:55  
PHOENIX, ARIZONA

Via Federal Express

Arizona State Office  
Bureau of Land Management  
Attention: Public Room  
One North Central Avenue, Suite 800  
Phoenix, AZ 85004-4427

RE: Payment of Claim Maintenance Fee – Silver Mountain Mining, LLC

Ladies and Gentlemen:

Delivered herewith is a check in the amount of \$66,030.00, as payment of the claim maintenance fees pursuant to the 30 U.S.C. § 28f(a), as adjusted by 30 U.S.C. § 28j(c) and implemented by notice in 74 *Federal Register* 30959-62 (June 29, 2009) and as amended by the Consolidated Appropriations Act 2012, Pub. L. No. 112-74, 125 Stat. 786 (2011) and a notice in 79 *Federal Register* 36662-65 (June 30, 2014). The owner has paid a maintenance fee of \$155 per claim for the assessment year beginning September 1, 2018. A copy of the Certifications of Payment of Maintenance Fee in Lieu of Affidavit of Annual Assessment Work to be recorded with the Yavapai County Recorder's Office is also enclosed herewith.

Please return a date-stamped copy of this letter and the affidavits along with the receipt for payment to this office.

Thank you for your assistance and please feel free to contact me or John Lacy with any questions or concerns.

Sincerely,

Kathryn A. Smith, CP  
Certified Paralegal

Encl.

\\FILES\DOCS\SILV23\180067\LTR\1306792.DOCX

ENTERED  
AUG 28 2018  
BY:

# 4245772





4. The Claims are held and claimed by the owner for the valuable mineral contained therein.

DATED this \_\_\_ day of August, 2018.

\_\_\_\_\_  
John C. Lacy

Sworn to and subscribed before me this \_\_\_ day August, 2018, by John C. Lacy.

\_\_\_\_\_  
Notary Public

RECEIVED  
BLM AZ STATE OFFICE  
2018 AUG 24 A 10:55  
PHOENIX, ARIZONA

## EXHIBIT A

The following lode mining claims located in Sections 4, 5, 6, 7, 8, 9, 16, 17, 18, 19, 20, 30, and 31, Township 9 North, Range 1 West, and Sections 1, 2, 3, 11, 12, 13, 14, 15, 22, 23, 24, 25, 26, 27, 35, and 36, Township 9 North, Range 2 West G&SR Meridian, Yavapai County, Arizona:

Name of Claim	Location Date	Document Number	BLM Serial Number
SMM # 1	11/14/2013	2014-0000519	AMC426658
SMM # 2	11/14/2013	2014-0000520	AMC426659
SMM # 3	11/19/2013	2014-0000521	AMC426660
SMM # 4	11/19/2013	2014-0000522	AMC426661
SMM # 5	11/19/2013	2014-0000523	AMC426662
SMM # 6	11/19/2013	2014-0000524	AMC426663
SMM # 7	11/19/2013	2014-0000525	AMC426664
SMM # 8	11/19/2013	2014-0000526	AMC426665
SMM # 9	11/19/2013	2014-0000527	AMC426666
SMM # 10	11/19/2013	2014-0000528	AMC426667
SMM # 11	11/19/2013	2014-0000529	AMC426668
SMM # 12	12/3/2013	2014-0000530	AMC426669
SMM # 13	12/3/2013	2014-0000531	AMC426670
SMM # 14	12/3/2013	2014-0000532	AMC426671
SMM # 17	12/17/2013	2014-0000535	AMC426674
SMM # 18	12/17/2013	2014-0000536	AMC426675
SMM # 19	12/17/2013	2014-0000537	AMC426676
SMM # 20	12/17/2013	2014-0000538	AMC426677
SMM # 21	12/17/2013	2014-0000539	AMC426678
SMM # 22	12/17/2013	2014-0000540	AMC426679
SMM # 23	12/18/2013	2014-0000541	AMC426680
SMM # 24	12/18/2013	2014-0000542	AMC426681
SMM # 25	12/18/2013	2014-0000543	AMC426682
SMM # 26	12/18/2013	2014-0000544	AMC426683
SMM # 27	12/18/2013	2014-0000545	AMC426684
SMM # 28	12/18/2013	2014-0000546	AMC426685

RECEIVED  
 BLM AZ STATE OFFICE  
 2013 DEC 19 10:55 AM  
 PHOENIX ARIZONA

Name of Claim	Location Date	Document Number	BLM Serial Number
SMM # 29	12/18/2013	2014-0000547	AMC426686
SMM # 30	12/18/2013	2014-0000548	AMC426687
SMM # 31	12/18/2013	2014-0000549	AMC426688
SMM # 32	12/12/2013	2014-0000550	AMC426689
SMM # 33	12/12/2013	2014-0000551	AMC426690
SMM # 34	12/12/2013	2014-0000552	AMC426691
SMM # 35	12/12/2013	2014-0000553	AMC426692
SMM # 36	12/12/2013	2014-0000554	AMC426693
SMM # 53	12/19/2013	2014-0000555	AMC426694
SMM # 54	12/19/2013	2014-0000556	AMC426695
SMM # 55	12/19/2013	2014-0000557	AMC426696
SMM # 56	12/19/2013	2014-0000558	AMC426697
SMM # 57	12/19/2013	2014-0000559	AMC426698
SMM # 58	12/19/2013	2014-0000560	AMC426699
SMM # 59	12/19/2013	2014-0000561	AMC426700
SMM # 60	12/19/2013	2014-0000562	AMC426701
SMM # 61	12/19/2013	2014-0000563	AMC426702
SMM # 62	12/19/2013	2014-0000564	AMC426703
SMM # 63	12/19/2013	2014-0000565	AMC426704
SMM # 64	12/19/2013	2014-0000566	AMC426705
SMM # 37	1/9/2014	2014-0002270	AMC426706
SMM # 38	1/7/2014	2014-0002271	AMC426707
SMM # 39	1/7/2014	2014-0002272	AMC426708
SMM # 40	1/7/2014	2014-0002273	AMC426709
SMM # 41	1/7/2014	2014-0002274	AMC426710
SMM # 42	1/7/2014	2014-0002275	AMC426711
SMM # 43	1/7/2014	2014-0002276	AMC426712
SMM # 44	1/7/2014	2014-0002277	AMC426713
SMM # 45	1/7/2014	2014-0002278	AMC426714
SMM # 46	1/7/2014	2014-0002279	AMC426715
SMM # 47	1/7/2014	2014-0002280	AMC426716
SMM # 48	1/7/2014	2014-0002281	AMC426717
SMM # 49	1/7/2014	2014-0002282	AMC426718

RECEIVED  
 BLM  
 ARIZONA  
 JAN 27 2014

Name of Claim	Location Date	Document Number	BLM Serial Number
SMM # 50	1/7/2014	2014-0002283	AMC426719
SMM # 51	1/7/2014	2014-0002284	AMC426720
SMM # 52	1/8/2014	2014-0002285	AMC426721
SMM # 79	1/8/2014	2014-0002286	AMC426722
SMM # 65	1/13/2014	2014-0015101	AMC427795
"SMM # 66"	1/13/2014	2014-0015102	AMC427796
"SMM # 67"	1/13/2014	2014-0015103	AMC427797
"SMM # 68"	1/13/2014	2014-0015104	AMC427798
"SMM # 69"	1/13/2014	2014-0015105	AMC427799
"SMM # 70"	1/13/2014	2014-0015106	AMC427800
"SMM # 71"	1/14/2014	2014-0015107	AMC427801
"SMM # 72"	1/14/2014	2014-0015108	AMC427802
"SMM # 73"	1/14/2014	2014-0015109	AMC427803
"SMM # 74"	1/14/2014	2014-0015110	AMC427804
"SMM # 75"	1/14/2014	2014-0015111	AMC427805
"SMM # 76"	1/14/2014	2014-0015112	AMC427806
"SMM # 77"	1/14/2014	2014-0015113	AMC127807
"SMM # 78"	1/14/2014	2014-0015114	AMC427808
"SMM # 80"	1/15/2014	2014-0015115	AMC427809
"SMM # 81"	1/15/2014	2014-0015116	AMC427810
"SMM # 82"	1/15/2014	2014-0015117	AMC427811
"SMM # 83"	1/15/2014	2014-0015118	AMC427812
"SMM # 84"	1/15/2014	2014-0015119	AMC427813
"SMM # 85"	1/15/2014	2014-0015120	AMC427814
"SMM # 86"	1/16/2014	2014-0015121	AMC427815
"SMM # 87"	1/16/2014	2014-0015122	AMC427816
"SMM # 88"	1/16/2014	2014-0015123	AMC427817
"SMM # 89"	1/16/2014	2014-0015124	AMC427818
"SMM # 90"	1/16/2014	2014-0015125	AMC427819
"SMM # 91"	1/16/2014	2014-0015126	AMC427820
"SMM # 92"	1/16/2014	2014-0015127	AMC427821
"SMM # 93"	1/16/2014	2014-0015128	AMC427822
"SMM # 163"	2/13/2014	2014-0015129	AMC427823

Name of Claim	Location Date	Document Number	BLM Serial Number
"SMM # 164"	2/13/2014	2014-0015130	AMC427824
"SMM # 165"	2/13/2014	2014-0015131	AMC427825
"SMM # 166"	2/13/2014	2014-0015132	AMC427826
"SMM # 167"	2/11/2014	2014-0015133	AMC427827
"SMM # 168"	2/11/2014	2014-0015134	AMC427828
"SMM # 169"	2/11/2014	2014-0015135	AMC427829
"SMM # 170"	2/11/2014	2014-0015136	AMC427830
"SMM # 171"	2/11/2014	2014-0015137	AMC427831
"SMM # 172"	2/11/2014	2014-0015138	AMC427832
"SMM # 173"	2/11/2014	2014-0015139	AMC427833
"SMM # 174"	2/11/2014	2014-0015140	AMC427834
"SMM # 175"	2/11/2014	2014-0015141	AMC427835
"SMM # 176"	2/12/2014	2014-0015142	AMC427836
"SMM # 177"	2/12/2014	2014-0015143	AMC427837
"SMM # 178"	2/12/2014	2014-0015144	AMC427838
"SMM # 179"	2/12/2014	2014-0015145	AMC427839
"SMM # 180"	2/12/2014	2014-0015146	AMC427840
"SMM # 181"	2/12/2014	2014-0015147	AMC427841
"SMM # 182"	2/12/2014	2014-0015148	AMC427842
"SMM # 183"	2/12/2014	2014-0015149	AMC427843
"SMM # 184"	2/12/2014	2014-0015150	AMC427844
"SMM # 185"	2/12/2014	2014-0015151	AMC427845
"SMM # 186"	2/12/2014	2014-0015152	AMC427846
"SMM # 187"	2/12/2014	2014-0015153	AMC427847
"SMM # 188"	1/21/2014	2014-0015154	AMC427848
"SMM # 189"	1/21/2014	2014-0015155	AMC427849
"SMM # 190"	1/21/2014	2014-0015156	AMC427850
"SMM # 191"	1/21/2014	2014-0015157	AMC427851
"SMM # 192"	1/21/2014	2014-0015158	AMC427852
"SMM # 193"	1/21/2014	2014-0015159	AMC427853
"SMM # 194"	1/27/2014	2014-0015160	AMC427854
"SMM # 195"	1/27/2014	2014-0015161	AMC427855
"SMM # 196"	1/27/2014	2014-0015162	AMC427856

RECEIVED  
 BLM AIR STATE OFFICE  
 2014 AUG 24  
 PHOENIX, ARIZONA

Name of Claim	Location Date	Document Number	BLM Serial Number
"SMM # 197"	1/27/2014	2014-0015163	AMC427857
"SMM # 198"	1/27/2014	2014-0015164	AMC427858
"SMM # 199"	1/28/2014	2014-0015165	AMC427859
"SMM # 200"	1/28/2014	2014-0015166	AMC427860
"SMM # 201"	1/28/2014	2014-0015167	AMC427861
"SMM # 202"	1/28/2014	2014-0015168	AMC427862
"SMM # 203"	1/28/2014	2014-0015169	AMC427863
"SMM # 204"	1/29/2014	2014-0015170	AMC427864
"SMM # 205"	1/29/2014	2014-0015171	AMC427865
"SMM # 206"	1/29/2014	2014-0015172	AMC427866
"SMM # 207"	1/29/2014	2014-0015173	AMC427867
SMM # 210	10/7/2017	2017-0056162	AMC448480
SMM # 211	10/7/2017	2017-0056163	AMC448481
SMM # 212	10/8/2017	2017-0056164	AMC448482
SMM # 213	11/1/2017	2017-0059338	AMC448483
SMM # 214	11/1/2017	2017-0059339	AMC448484
SMM # 124	3/4/2014	2014-0016839	AMC428217
SMM # 125	3/4/2014	2014-0016840	AMC428218
SMM # 126	3/4/2014	2014-0016841	AMC428219
SMM # 127	3/4/2014	2014-0016842	AMC428220
SMM # 128	3/4/2014	2014-0016843	AMC428221
SMM # 129	3/4/2014	2014-0016844	AMC428222
SMM # 130	3/4/2014	2014-0016845	AMC428223
SMM # 131	3/3/2014	2014-0016846	AMC428224
SMM # 132	3/3/2014	2014-0016847	AMC428225
SMM # 133	3/3/2014	2014-0016848	AMC428226
SMM # 134	3/3/2014	2014-0016849	AMC428227
SMM # 135	3/10/2014	2014-0016850	AMC428228
SMM # 136	3/5/2014	2014-0016851	AMC428229
SMM # 137	3/5/2014	2014-0016852	AMC428230
SMM # 138	3/5/2014	2014-0016853	AMC428231
SMM # 139	3/5/2014	2014-0016854	AMC428232
SMM # 140	3/5/2014	2014-0016855	AMC428233



Name of Claim	Location Date	Document Number	BLM Serial Number
SMM # 141	3/5/2014	2014-0016856	AMC428234
SMM # 142	3/6/2014	2014-0016857	AMC428235
SMM # 143	3/6/2014	2014-0016858	AMC428236
SMM # 144	3/6/2014	2014-0016859	AMC428237
SMM # 145	3/6/2014	2014-0016860	AMC428238
SMM # 146	3/10/2014	2014-0016861	AMC428239
SMM # 147	3/10/2014	2014-0016862	AMC428240
SMM # 148	3/10/2014	2014-0016863	AMC428241
SMM # 149	3/10/2014	2014-0016864	AMC428242
SMM # 150	3/10/2014	2014-0016865	AMC428243
SMM # 151	2/26/2014	2014-0016866	AMC428244
SMM # 152	2/26/2014	2014-0016867	AMC428245
SMM # 153	2/26/2014	2014-0016868	AMC428246
SMM # 154	2/26/2014	2014-0016869	AMC428247
SMM # 155	2/26/2014	2014-0016870	AMC428248
SMM # 157	2/25/2014	2014-0016872	AMC428250
SMM # 158	2/25/2014	2014-0016873	AMC428251
SMM # 159	2/18/2014	2014-0016874	AMC428252
SMM # 160	2/18/2014	2014-0016875	AMC428253
SMM # 161	2/18/2014	2014-0016876	AMC428254
SMM # 162	2/18/2014	2014-0016877	AMC428255
SCAR # 1	4/17/2014	2014-0022736	AMC428352
SCAR # 2	4/17/2014	2014-0022737	AMC428353
SCAR # 3	4/17/2014	2014-0022738	AMC428354
SCAR # 4	4/16/2014	2014-0022739	AMC428355
SCAR # 5	4/16/2014	2014-0022740	AMC428356
SCAR # 6	4/16/2014	2014-0022741	AMC428357
SCAR # 7	4/16/2014	2014-0022742	AMC428358
SCAR # 8	4/16/2014	2014-0022743	AMC428359
SCAR # 9	4/16/2014	2014-0022744	AMC428360
SCAR # 10	4/16/2014	2014-0022745	AMC428361
SCAR # 11	4/16/2014	2014-0022746	AMC428362
SCAR # 12	4/16/2014	2014-0022747	AMC428363

Name of Claim	Location Date	Document Number	BLM Serial Number
SCAR # 13	4/16/2014	2014-0022748	AMC428364
SCAR # 14	4/16/2014	2014-0022749	AMC428365
SCAR # 15	4/16/2014	2014-0022750	AMC428366
SCAR # 16	4/16/2014	2014-0022751	AMC428367
SCAR # 17	4/16/2014	2014-0022752	AMC428368
SCAR # 18	4/16/2014	2014-0022753	AMC428369
SCAR # 19	4/16/2014	2014-0022754	AMC428370
SCAR # 20	4/16/2014	2014-0022755	AMC428371
SCAR # 21	4/16/2014	2014-0022756	AMC428372
SCAR # 22	4/16/2014	2014-0022757	AMC428373
SCAR # 23	4/16/2014	2014-0022758	AMC428374
SCAR # 24	4/25/2014	2014-0022759	AMC428375
SCAR # 25	4/25/2014	2014-0022760	AMC428376
SCAR # 26	4/25/2014	2014-0022761	AMC428377
SCAR # 27	4/25/2014	2014-0022762	AMC428378
SCAR # 28	4/25/2014	2014-0022763	AMC428379
SCAR # 29	4/25/2014	2014-0022764	AMC428380
SCAR # 30	4/25/2014	2014-0022765	AMC428381
SCAR # 31	4/25/2014	2014-0022766	AMC428382
SCAR # 32	4/23/2014	2014-0022767	AMC428383
SCAR # 33	4/23/2014	2014-0022768	AMC428384
SCAR # 34	4/23/2014	2014-0022769	AMC428385
SCAR # 35	4/23/2014	2014-0022770	AMC428386
SCAR # 36	4/23/2014	2014-0022771	AMC428387
SCAR # 37	4/23/2014	2014-0022772	AMC428388
SCAR # 38	4/23/2014	2014-0022773	AMC428389
SCAR # 39	4/23/2014	2014-0022774	AMC428390
SCAR # 40	4/23/2014	2014-0022775	AMC428391
SCAR # 41	4/23/2014	2014-0022776	AMC428392
SCAR # 42	4/23/2014	2014-0022777	AMC428393
SCAR # 43	4/23/2014	2014-0022778	AMC428394
SCAR # 44	4/23/2014	2014-0022779	AMC428395
SCAR # 45	4/23/2014	2014-0022780	AMC428396

RECEIVED  
 BLM AS STATE OFFICE  
 APR 25 2014  
 BLM AS STATE OFFICE

Name of Claim	Location Date	Document Number	BLM Serial Number
SCAR # 46	4/23/2014	2014-0022781	AMC428397
SCAR # 47	4/23/2014	2014-0022782	AMC428398
SCAR # 48	4/23/2014	2014-0022783	AMC428399
SCAR # 49	4/23/2014	2014-0022784	AMC428400
SCAR # 50	4/23/2014	2014-0022785	AMC428401
SCAR # 51	4/23/2014	2014-0022786	AMC428402
SCAR # 52	4/21/2014	2014-0022787	AMC428403
SCAR # 53	4/21/2014	2014-0022788	AMC428404
SCAR # 54	4/21/2014	2014-0022789	AMC428405
SCAR # 55	4/21/2014	2014-0022790	AMC428406
SCAR # 56	4/21/2014	2014-0022791	AMC428407/
SMM # 94	5/20/2014	2014-0028306	AMC428856
SMM # 95	5/20/2014	2014-0028307	AMC428857
SMM # 96	5/20/2014	2014-0028308	AMC428858
SMM # 97	5/20/2014	2014-0028309	AMC428859
SMM # 98	5/20/2014	2014-0028310	AMC428860
SMM # 99	5/20/2014	2014-0028311	AMC428861
SMM # 100	5/20/2014	2014-0028312	AMC428862
SMM # 101	5/20/2014	2014-0028313	AMC428863
SMM # 102	5/20/2014	2014-0028314	AMC428864
SMM # 103	5/20/2014	2014-0028315	AMC428865
SMM # 104	5/20/2014	2014-0028316	AMC428866
SMM # 105	5/20/2014	2014-0028317	AMC428867
SMM # 106	5/20/2014	2014-0028318	AMC428868
SMM # 107	5/20/2014	2014-0028319	AMC428869
SMM # 108	5/20/2014	2014-0028320	AMC428870
SMM # 109	5/20/2014	2014-0028321	AMC428871
SMM # 110	5/19/2014	2014-0028322	AMC428872
SMM # 111	5/19/2014	2014-0028323	AMC428873
SMM # 112	05/27/2014	2014-0028324	AMC428874
SMM # 113	05/27/2014	2014-0028325	AMC428875
SMM # 114	05/27/2014	2014-0028326	AMC428876
SMM # 115	05/27/2014	2014-0028327	AMC428877

Name of Claim	Location Date	Document Number	BLM Serial Number
SMM # 116	05/27/2014	2014-0028328	AMC428878
SMM # 117	05/27/2014	2014-0028329	AMC428879
SMM # 118	05/28/2014	2014-0028330	AMC428880
SMM # 119	05/28/2014	2014-0028331	AMC428881
SMM # 120	05/28/2014	2014-0028332	AMC428882
SMM # 121	05/28/2014	2014-0028333	AMC428883
SMM # 122	05/28/2014	2014-0028334	AMC428884
SMM # 123	05/28/2014	2014-0028335	AMC428885
SCAR #57	7/15/2014	2014-0037229	AMC428906
SCAR #58	7/15/2014	2014-0037230	AMC428907
SCAR #59	7/10/2014	2014-0037231	AMC428908
SCAR #60	7/10/2014	2014-0037232	AMC428909
SCAR #61	7/15/2014	2014-0037233	AMC428910
SCAR #62	7/15/2014	2014-0037234	AMC428911
SCAR #63	7/10/2014	2014-0037235	AMC428912
SCAR #64	7/10/2014	2014-0037236	AMC428913
SCAR #65	7/15/2014	2014-0037237	AMC428914
SCAR #66	7/15/2014	2014-0037238	AMC428915
SCAR #67	7/10/2014	2014-0037239	AMC428916
SCAR #68	7/10/2014	2014-0037240	AMC428917
SCAR #69	7/15/2014	2014-0037241	AMC428918
SCAR #70	7/15/2014	2014-0037242	AMC428919
SCAR #71	7/10/2014	2014-0037243	AMC428920
SCAR #72	7/10/2014	2014-0037244	AMC428921
SCAR #73	7/9/2014	2014-0037245	AMC428922
SCAR #74	7/9/2014	2014-0037246	AMC428923
SCAR #75	7/15/2014	2014-0037247	AMC428924
SCAR #76	7/15/2014	2014-0037248	AMC428925
SCAR #77	7/10/2014	2014-0037248	AMC428926
SCAR #78	7/10/2014	2014-0037250	AMC428927
SCAR #79	7/9/2014	2014-0037251	AMC428928
SCAR #80	7/9/2014	2014-0037252	AMC428929
SCAR #81	7/15/2014	2014-0037253	AMC428930

RECEIVED  
 BLM 42 STATE OFFICE  
 AUG 26 10 55 AM '14  
 DENVER, CO  
 DENVER, CO

Name of Claim	Location Date	Document Number	BLM Serial Number
SCAR #82	7/15/2014	2014-0037254	AMC428931
SCAR #83	7/10/2014	2014-0037255	AMC428932
SCAR #84	7/10/2014	2014-0037256	AMC428933
SCAR #85	7/9/2014	2014-0037257	AMC428934
SCAR #86	7/9/2014	2014-0037258	AMC428935
SCAR #87	7/8/2014	2014-0037259	AMC428936
SCAR #88	7/16/2014	2014-0037260	AMC428937
SCAR #89	7/16/2014	2014-0037261	AMC428938
SCAR #90	7/10/2014	2014-0037262	AMC428939
SCAR #91	7/10/2014	2014-0037263	AMC428940
SCAR #92	7/9/2014	2014-0037264	AMC428941
SCAR #93	7/9/2014	2014-0037265	AMC428942
SCAR #94	7/8/2014	2014-0037266	AMC428943
SCAR #95	7/16/2014	2014-0037267	AMC428944
SCAR #96	7/16/2014	2014-0037305	AMC428945
SCAR #97	7/10/2014	2014-0037268	AMC428946
SCAR #98	7/10/2014	2014-0037269	AMC428947
SCAR #99	7/9/2014	2014-0037270	AMC428948
SCAR #100	7/9/2014	2014-0037271	AMC428949
SCAR #101	7/8/2014	2014-0037272	AMC428950
SCAR #102	7/16/2014	2014-0037273	AMC428951
SCAR #103	7/16/2014	2014-0037274	AMC428952
SCAR #104	7/10/2014	2014-0037275	AMC428953
SCAR #105	7/10/2014	2014-0037276	AMC428954
SCAR #106	7/9/2014	2014-0037277	AMC428955
SCAR #107	7/9/2014	2014-0037278	AMC428956
SCAR #108	7/8/2014	2014-0037279	AMC428957
SCAR #109	7/16/2014	2014-0037280	AMC428958
SCAR #110	7/16/2014	2014-0037281	AMC428959
SCAR #111	7/10/2014	2014-0037282	AMC428960
SCAR #112	7/10/2014	2014-0037283	AMC428961
SCAR #113	7/9/2014	2014-0037284	AMC428962
SCAR #114	7/9/2014	2014-0037285	AMC428963

RECEIVED  
 BLM AZ STATE OFFICE  
 PHOENIX, ARIZONA  
 AUG 29 2014

Name of Claim	Location Date	Document Number	BLM Serial Number
SCAR #115	7/8/2014	2014-0037286	AMC428964
SCAR #116	7/16/2014	2014-0037287	AMC428965
SCAR #117	7/16/2014	2014-0037288	AMC428966
SCAR #118	7/10/2014	2014-0037289	AMC428967
SCAR #119	7/10/2014	2014-0037290	AMC428968
SCAR #120	7/9/2014	2014-0037291	AMC428969
SCAR #121	7/9/2014	2014-0037292	AMC428970
SCAR #122	7/16/2014	2014-0037293	AMC428971
SCAR #123	7/16/2014	2014-0037294	AMC428972
SCAR #124	7/10/2014	2014-0037295	AMC428973
SCAR #125	7/10/2014	2014-0037296	AMC428974
SCAR #126	7/9/2014	2014-0037297	AMC428975
SCAR #127	7/9/2014	2014-0037298	AMC428976
SCAR #128	7/16/2014	2014-0037299	AMC428977
SCAR #129	7/16/2014	2014-0037300	AMC428978
SCAR #130	7/10/2014	2014-0037301	AMC428979
SCAR #131	7/10/2014	2014-0037302	AMC428980
SCAR #132	7/9/2014	2014-0037303	AMC428981
SCAR #133	7/9/2014	2014-0037304	AMC428982
SMMSO 001	5/1/2018	2018-0024941	AMC450855
SMMSO 002	5/1/2018	2018-0024942	AMC450856
SMMSO 003	5/1/2018	2018-0024943	AMC450857
SMMSO 004	5/1/2018	2018-0024944	AMC450858
SMMSO 005	5/2/2018	2018-0024945	AMC450859
SMMSO 006	5/2/2018	2018-0024946	AMC450860
SMMSO 007	5/2/2018	2018-0024947	AMC450861
SMMSO 008	5/2/2018	2018-0024948	AMC450862
SMMSO 009	5/2/2018	2018-0024949	AMC450863
SMMSO 010	5/2/2018	2018-0024950	AMC450864
SMMSO 011	5/3/2018	2018-0024951	AMC450865
SMMSO 012	5/3/2018	2018-0024952	AMC450866
SMMSO 013	5/3/2018	2018-0024953	AMC450867
SMMSO 014	5/3/2018	2018-0024954	AMC450868

RECEIVED  
 BUREAU OF LAND MANAGEMENT  
 DENVER, COLORADO  
 APR 22 2019

Name of Claim	Location Date	Document Number	BLM Serial Number
SMMSO 015	5/3/2018	2018-0024955	AMC450869
SMMSO 016	5/8/2018	2018-0024956	AMC450870
SMMSO 017	5/8/2018	2018-0024957	AMC450871
SMMSO 018	5/8/2018	2018-0024958	AMC450872
SMMSO 019	5/8/2018	2018-0024959	AMC450873
SMMSO 020	5/8/2018	2018-0024960	AMC450874
SMMSO 021	5/8/2018	2018-0024961	AMC450875
SMMSO 022	5/8/2018	2018-0024962	AMC450876
SMMSO 023	5/8/2018	2018-0024963	AMC450877
SMMSO 024	5/3/2018	2018-0024964	AMC450878
SMMSO 025	5/3/2018	2018-0024965	AMC450879
SMMSO 026	5/3/2018	2018-0024966	AMC450880
SMMSO 027	5/3/2018	2018-0024967	AMC450881
SMMSO 028	5/3/2018	2018-0024968	AMC450882
SMMSO 029	5/2/2018	2018-0024969	AMC450883
SMMSO 030	5/2/2018	2018-0024970	AMC450884
SMMSO 031	5/2/2018	2018-0024971	AMC450885
SMMSO 032	5/2/2018	2018-0024972	AMC450886
SMMSO 033	5/2/2018	2018-0024973	AMC450887
SMMSO 034	5/2/2018	2018-0024974	AMC450888
SMMSO 035	5/1/2018	2018-0024975	AMC450889
SMMSO 036	5/1/2018	2018-0024976	AMC450890
SMMSO 037	5/1/2018	2018-0024977	AMC450891
SMMSO 038	5/2/2018	2018-0024978	AMC450892
SMMSO 039	5/2/2018	2018-0024979	AMC450893
SMMSO 040	5/2/2018	2018-0024980	AMC450894
SMMSO 041	5/3/2018	2018-0024981	AMC450895
SMMSO 042	5/3/2018	2018-0024982	AMC450896
SMMSO 043	5/3/2018	2018-0024983	AMC450897
SMMSO 044	5/3/2018	2018-0024984	AMC450898
SMMSO 045	5/8/2018	2018-0024985	AMC450899
SMMSO 046	5/8/2018	2018-0024986	AMC450900
SMMSO 047	5/10/2018	2018-0024987	AMC450901

RECEIVED  
 BUREAU OF LAND MANAGEMENT  
 PHOENIX, ARIZONA  
 MAY 22 10 59 AM '18



Name of Claim	Location Date	Document Number	BLM Serial Number
SMMSO 048	5/10/2018	2018-0024988	AMC450902
SMMSO 049	5/10/2018	2018-0024989	AMC450903
SMMSO 050	5/10/2018	2018-0024990	AMC450904
SMMSO 051	5/10/2018	2018-0024991	AMC450905
SMMSO 052	5/10/2018	2018-0024992	AMC450906
SMMSO 053	5/10/2018	2018-0024993	AMC450907
SMMSO 054	5/10/2018	2018-0024994	AMC450908
SMMSO 055	5/10/2018	2018-0024995	AMC450909
SMMSO 056	5/10/2018	2018-0024996	AMC450910
SMMSO 057	5/10/2018	2018-0024997	AMC450911
SMMSO 058	5/1/2018	2018-0024998	AMC450912
SMMSO 059	5/1/2018	2018-0024999	AMC450913
SMMSO 060	5/3/2018	2018-0025000	AMC450914
SMMSO 061	5/3/2018	2018-0025001	AMC450915
SMMSO 062	5/2/2018	2018-0025002	AMC450916
SMMSO 063	5/1/2018	2018-0025003	AMC450917
SMMSO 064	5/1/2018	2018-0025004	AMC450918
SMMSO 065	5/1/2018	2018-0025005	AMC450919
SMMSO 066	5/1/2018	2018-0025006	AMC450920
SMMSO 067	5/2/2018	2018-0025007	AMC450921
SMMSO 068	5/2/2018	2018-0025008	AMC450922
SMMSO 069	5/1/2018	2018-0025009	AMC450923
SMMSO 070	5/2/2018	2018-0025010	AMC450924
SMMSO 071	5/2/2018	2018-0025011	AMC450925
SMMSO 072	5/3/2018	2018-0025012	AMC450926
SMMSO 073	5/8/2018	2018-0025013	AMC450927
SMMSO 074	5/3/2018	2018-0025014	AMC450928
SMMSO 075	5/3/2018	2018-0025015	AMC450929
SMMSO 076	5/3/2018	2018-0025016	AMC450930
SMMSO 077	5/1/2018	2018-0025017	AMC450931
SMMSO 078	5/1/2018	2018-0025018	AMC450932
SMMSO 079	5/2/2018	2018-0025019	AMC450933
SMMSO 080	5/1/2018	2018-0025020	AMC450934

RECEIVED  
 BLM AZ STATE OFFICE  
 05/14/2018  
 DENVER ARIZONA

Name of Claim	Location Date	Document Number	BLM Serial Number
SMMSO 081	5/2/2018	2018-0025021	AMC450935
SMMSO 082	5/3/2018	2018-0025022	AMC450936
SMMSO 083	5/2/2018	2018-0025023	AMC450937
SMMSO 084	5/2/2018	2018-0025024	AMC450938

I:\FILES\DOCS\SILV23\180067\AFFADAVI\12W6017.DOCX

RECEIVED  
BLM AZ STATE OFFICE  
2018 AUG 24 A 10:56  
PHOENIX, ARIZONA

**United States Department of the Interior**  
**Bureau of Land Management**  
 DIV OF LANDS, MINRLS & ENERGY  
 ONE N CENTRAL AVE  
 PHOENIX, AZ 85004 -4427  
 Phone: 602-417-9200

Receipt

No: 4245772

<b>Transaction #:</b> 4361224	
<b>Date of Transaction:</b> 08/27/2018	
<b>CUSTOMER:</b>	
DECONCINI MCDONALD YETWIN & LACY P C 2525 E BROADWAY BLVD STE 200 TUCSON, AZ 85716-5350 US	

LINE #	QTY	DESCRIPTION	REMARKS	UNIT PRICE	TOTAL
1	1.00	LOCATABLE MINERALS / MINING CLAIMS- NOT NEW-UNADJUD, ONE AUTH NO. ONLY / MINING CLAIM MONEY RECEIVED <b>CASES: AMC426658/\$66030.00</b>	MAINT 2019/426	- n/a -	66030.00
<b>TOTAL:</b>					<b>\$66,030.00</b>

PAYMENT INFORMATION			
1	AMOUNT:	66030.00	POSTMARKED: N/A
	TYPE:	CHECK	RECEIVED: 08/24/2018
	CHECK NO:	067754	
	NAME:	DECONCINI MCDONALD YETWIN & LACY P C 2525 E BROADWAY BLVD STE 200 TUCSON AZ 85716-5350 US	

REMARKS

This receipt was generated by the automated BLM Collections and Billing System and is a paper representation of a portion of the official electronic record contained therein.

DEPARTMENT OF THE INTERIOR  
BUREAU OF LAND MANAGEMENT  
**MAINTENANCE FEE PAYMENT FORM FOR  
LODE CLAIMS, MILL SITES, AND TUNNEL SITES**

426658  
427795  
428217  
428352  
428856  
428906

Remitter Name: Silver Mountain Mining, LLC  
Mailing Address: 7320 E Broadway Blvd  
City, State, Zip: Tucson, AZ 85710

Check here if this is a change of address.

UPDATED  
8/31/17  
R. Brown

FOR COUNTY RECORDER'S USE

No. of claims/sites: 235  
x \$155 per claim/site  
Total due BLM \$ 36,425

*ERC*

- The maintenance fee may be paid by cash, check, money order, Bureau of Land Management (BLM) Declining Deposit Account, or credit card (VISA, American Express, Discover, or MasterCard). Payments must be remitted to the BLM State Office where your claim or site is recorded and received on or before September 1. If the payment is mailed, the envelope must be postmarked by a bona fide delivery service on or before September 1 and received at the proper BLM State Office within 15 calendar days after the due date. Payments may also be made by telephone using a credit card. A complete listing of BLM State Offices with their addresses and phone numbers can be found at <http://www.blm.gov>.
- The maintenance fee for the following claim(s)/site(s) applies to the **Assessment Year 2018**.

Line #	Claim Site Name	BLM Serial No.	Yavapai Cnty Recdr #
1	SMM #1	AMC426658	2014-0000519
2	SMM #2	AMC426659	2014-0000520
3	SMM #3	AMC426660	2014-0000521
4	SMM #4	AMC426661	2014-0000522
5	SMM #5	AMC426662	2014-0000523
6	SMM #6	AMC426663	2014-0000524
7	SMM #7	AMC426664	2014-0000525
8	SMM #8	AMC426665	2014-0000526
9	SMM #9	AMC426666	2014-0000527
10	SMM #10	AMC426667	2014-0000528
11	SMM #11	AMC426668	2014-0000529
12	SMM #12	AMC426669	2014-0000530
13	SMM #13	AMC426670	2014-0000531
14	SMM #14	AMC426671	2014-0000532
15	SMM #15	AMC426672	2014-0000533

RECEIVED  
STATE OFFICE  
2017 AUG 30 P 3:31  
PHOENIX, ARIZONA

Continued on Page 2

ENTERED  
AUG 31 2017

Continued from page 1: Silver Mountain Mining, LLC – Maintenance Fee year 2018

Line #	Claim Site Name	BLM Serial No.	Yavapai Cnty Recdr #
16	SMM #16	AMC426673 ↗	2014-0000534
17	SMM #17	AMC426674	2014-0000535
18	SMM #18	AMC426675	2014-0000536
19	SMM #19	AMC426676	2014-0000537
20	SMM #20	AMC426677	2014-0000538
21	SMM #21	AMC426678	2014-0000539
22	SMM #22	AMC426679	2014-0000540
23	SMM #23	AMC426680	2014-0000541
24	SMM #24	AMC426681	2014-0000542
25	SMM #25	AMC426682	2014-0000543
26	SMM #26	AMC426683	2014-0000544
27	SMM #27	AMC426684	2014-0000545
28	SMM #28	AMC426685	2014-0000546
29	SMM #29	AMC426686	2014-0000547
30	SMM #30	AMC426687	2014-0000548
31	SMM #31	AMC426688	2014-0000549
32	SMM #32	AMC426689	2014-0000550
33	SMM #33	AMC426690	2014-0000551
34	SMM #34	AMC426691	2014-0000552
35	SMM #35	AMC426692	2014-0000553
36	SMM #36	AMC426693 ↓	2014-0000554
37	SMM #37	AMC426706 ↗	2014-0002270
38	SMM #38	AMC426707	2014-0002271
39	SMM #39	AMC426708	2014-0002272
40	SMM #40	AMC426709	2014-0002273
41	SMM #41	AMC426710	2014-0002274
42	SMM #42	AMC426711	2014-0002275
43	SMM #43	AMC426712	2014-0002276
44	SMM #44	AMC426713	2014-0002277
45	SMM #45	AMC426714	2014-0002278
46	SMM #46	AMC426715	2014-0002279
47	SMM #47	AMC426716	2014-0002280
48	SMM #48	AMC426717	2014-0002281
49	SMM #49	AMC426718	2014-0002282
50	SMM #50	AMC426719	2014-0002283
51	SMM #51	AMC426720	2014-0002284
52	SMM #52	AMC426721 ↓	2014-0002285

PHOENIX, ARIZONA

2011 AUG 30 P 3: 31

RECEIVED  
STATE OFFICE

Continued from page 2: Silver Mountain Mining, LLC – Maintenance Fee year 2018

Line #	Claim Site Name	BLM Serial No.	Yavapai Cnty Recrdr #
53	SMM #53	AMC426694 7	2014-0000555
54	SMM #54	AMC426695	2014-0000556
55	SMM #55	AMC426696	2014-0000557
56	SMM #56	AMC426697	2014-0000558
57	SMM #57	AMC426698	2014-0000559
58	SMM #58	AMC426699	2014-0000560
59	SMM #59	AMC426700	2014-0000561
60	SMM #60	AMC426701	2014-0000562
61	SMM #61	AMC426702	2014-0000563
62	SMM #62	AMC426703	2014-0000564
63	SMM #63	AMC426704	2014-0000565
64	SMM #64	AMC426705 J	2014-0000566
65	SMM #65	AMC427795 7	2014-0015101
66	SMM #66	AMC427796	2014-0015102
67	SMM #67	AMC427797	2014-0015103
68	SMM #68	AMC427798	2014-0015104
69	SMM #69	AMC427799	2014-0015105
70	SMM #70	AMC427800	2014-0015106
71	SMM #71	AMC427801	2014-0015107
72	SMM #72	AMC427802	2014-0015108
73	SMM #73	AMC427803	2014-0015109
74	SMM #74	AMC427804	2014-0015110
75	SMM #75	AMC427805	2014-0015111
76	SMM #76	AMC427806	2014-0015112
77	SMM #77	AMC427807	2014-0015113
78	SMM #78	AMC427808 J	2014-0015114
79	SMM #79	AMC426722 I	2014-0002286
80	SMM #80	AMC427809 7	2014-0015115
81	SMM #81	AMC427810	2014-0015116
82	SMM #82	AMC427811	2014-0015117
83	SMM #83	AMC427812	2014-0015118
84	SMM #84	AMC427813	2014-0015119
85	SMM #85	AMC427814	2014-0015120
86	SMM #86	AMC427815	2014-0015121
87	SMM #87	AMC427816	2014-0015122
88	SMM #88	AMC427817	2014-0015123
89	SMM #89	AMC427818	2014-0015124
90	SMM #90	AMC427819	2014-0015125
91	SMM #91	AMC427820 J	2014-0015126

RECEIVED  
 ARIZONA STATE OFFICE  
 2011 AUG 30 P 3:31  
 PHOENIX, ARIZONA

Continued from page 3: Silver Mountain Mining, LLC – Maintenance Fee year 2018

Line #	Claim Site Name	BLM Serial No.	Yavapai Cnty Recdr #
92	SMM #92	AMC427821	2014-0015127
93	SMM #93	AMC427822	2014-0015128
94	SMM #124	AMC428217	2014-0016839
95	SMM #125	AMC428218	2014-0016840
96	SMM #126	AMC428219	2014-0016841
97	SMM #127	AMC428220	2014-0016842
98	SMM #128	AMC428221	2014-0016843
99	SMM #129	AMC428222	2014-0016844
100	SMM #130	AMC428223	2014-0016845
101	SMM #131	AMC428224	2014-0016846
102	SMM #132	AMC428225	2014-0016847
103	SMM #133	AMC428226	2014-0016848
104	SMM #134	AMC428227	2014-0016849
105	SMM #135	AMC428228	2014-0016850
106	SMM #136	AMC428229	2014-0016851
107	SMM #137	AMC428230	2014-0016852
108	SMM #138	AMC428231	2014-0016853
109	SMM #139	AMC428232	2014-0016854
110	SMM #140	AMC428233	2014-0016855
111	SMM #141	AMC428234	2014-0016856
112	SMM #142	AMC428235	2014-0016857
113	SMM #143	AMC428236	2014-0016858
114	SMM #144	AMC428237	2014-0016859
115	SMM #145	AMC428238	2014-0016860
116	SMM #146	AMC428239	2014-0016861
117	SMM #147	AMC428240	2014-0016862
118	SMM #148	AMC428241	2014-0016863
119	SMM #149	AMC428242	2014-0016864
120	SMM #150	AMC428243	2014-0016865
121	SMM #151	AMC428244	2014-0016866
122	SMM #152	AMC428245	2014-0016867
123	SMM #153	AMC428246	2014-0016868
124	SMM #154	AMC428247	2014-0016869
125	SMM #155	AMC428248	2014-0016870
126	SMM #156	AMC428249	2014-0016871
127	SMM #157	AMC428250	2014-0016872
128	SMM #158	AMC428251	2014-0016873
129	SMM #159	AMC428252	2014-0016874
130	SMM #160	AMC428253	2014-0016875

RECEIVED  
 PHOENIX, ARIZONA  
 2011 AUG 30 P 3: 30  
 STATE OFFICE

Continued from page 4: Silver Mountain Mining, LLC – Maintenance Fee year 2018

Line #	Claim Site Name	BLM Serial No.	Yavapai Cnty Recrdr #
131	SMM #161	AMC428254	2014-0016876
132	SMM #162	AMC428255	2014-0016877
133	SMM #163	AMC427823	2014-0015129
134	SMM #164	AMC427824	2014-0015130
135	SMM #165	AMC427825	2014-0015131
136	SMM #166	AMC427826	2014-0015132
137	SMM #167	AMC427827	2014-0015133
138	SMM #168	AMC427828	2014-0015134
139	SMM #169	AMC427829	2014-0015135
140	SMM #170	AMC427830	2014-0015136
141	SMM #171	AMC427831	2014-0015137
142	SMM #172	AMC427832	2014-0015138
143	SMM #173	AMC427833	2014-0015139
144	SMM #174	AMC427834	2014-0015140
145	SMM #175	AMC427835	2014-0015141
146	SMM #176	AMC427836	2014-0015142
147	SMM #177	AMC427837	2014-0015143
148	SMM #178	AMC427838	2014-0015144
149	SMM #179	AMC427839	2014-0015145
150	SMM #180	AMC427840	2014-0015146
151	SMM #181	AMC427841	2014-0015147
152	SMM #182	AMC427842	2014-0015148
153	SMM #183	AMC427843	2014-0015149
154	SMM #184	AMC427844	2014-0015150
155	SMM #185	AMC427845	2014-0015151
156	SMM #186	AMC427846	2014-0015152
157	SMM #187	AMC427847	2014-0015153
158	SMM #188	AMC427848	2014-0015154
159	SMM #189	AMC427849	2014-0015155
160	SMM #190	AMC427850	2014-0015156
161	SMM #191	AMC427851	2014-0015157
162	SMM #192	AMC427852	2014-0015158
163	SMM #193	AMC427853	2014-0015159
164	SMM #194	AMC427854	2014-0015160
165	SMM #195	AMC427855	2014-0015161
166	SMM #196	AMC427856	2014-0015162
167	SMM #197	AMC427857	2014-0015163
168	SMM #198	AMC427858	2014-0015164
169	SMM #199	AMC427859	2014-0015165

PHOENIX, ARIZONA  
 2011 AUG 30 P 3: 30

RECEIVED  
 STATE OFFICE



Continued from page 5: Silver Mountain Mining, LLC - Maintenance Fee year 2018

Line #	Claim Site Name	BLM Serial No.	Yavapai Cnty Recdr #
170	SMM #200	AMC427860	2014-0015166
171	SMM #201	AMC427861	2014-0015167
172	SMM #202	AMC427862	2014-0015168
173	SMM #203	AMC427863	2014-0015169
174	SMM #204	AMC427864	2014-0015170
175	SMM #205	AMC427865	2014-0015171
176	SMM #206	AMC427866	2014-0015172
177	SMM #207	AMC427867	2014-0015173
178	SMM #208	AMC427868	2014-0015174
179	SMM #209	AMC427869	2014-0015175
180	Intentionally blank		
181	Intentionally blank		
182	Intentionally blank		
183	Intentionally blank		
184	Intentionally blank		
185	Intentionally blank		
186	Scar #1	AMC428352	2014-0022736
187	Scar #2	AMC428353	2014-0022737
188	Scar #3	AMC428354	2014-0022738
189	Scar #4	AMC428355	2014-0022739
190	Scar #5	AMC428356	2014-0022740
191	Scar #6	AMC428357	2014-0022741
192	Scar #7	AMC428358	2014-0022742
193	Scar #8	AMC428359	2014-0022743
194	Scar #9	AMC428360	2014-0022744
195	Scar #10	AMC428361	2014-0022745
196	Scar #11	AMC428362	2014-0022746
197	Scar #12	AMC428363	2014-0022747
198	Scar #13	AMC428364	2014-0022748
199	Scar #14	AMC428365	2014-0022749
200	Scar #15	AMC428366	2014-0022750
201	Scar #16	AMC428367	2014-0022751
202	Scar #17	AMC428368	2014-0022752
203	Scar #18	AMC428369	2014-0022753
204	Scar #19	AMC428370	2014-0022754
205	Scar #20	AMC428371	2014-0022755
206	Scar #21	AMC428372	2014-0022756
207	Scar #22	AMC428373	2014-0022757
208	Scar #23	AMC428374	2014-0022758

Subtract  
six  
lines  
EAG

X  
X  
X  
X  
X  
X

PHOENIX, ARIZONA

2011 AUG 30 P 3:30

RECEIVED  
STATE OFFICE



DEPARTMENT OF THE INTERIOR  
BUREAU OF LAND MANAGEMENT  
**MAINTENANCE FEE PAYMENT FORM FOR  
LODE CLAIMS, MILL SITES, AND TUNNEL SITES**

Remitter Name: Silver Mountain Mining, LLC

Mailing Address: 7320 E Broadway Blvd

City, State, Zip: Tucson, AZ 85710

Check here if this is a change of address.

**FOR COUNTY RECORDER'S USE**

No. of claims/sites: 30  
x \$155 per claim/site  
Total due BLM \$ 4,650.00

- The maintenance fee may be paid by cash, check, money order, Bureau of Land Management (BLM) Declining Deposit Account, or credit card (VISA, American Express, Discover, or MasterCard). Payments must be remitted to the BLM State Office where your claim or site is recorded and received on or before September 1. If the payment is mailed, the envelope must be postmarked by a bona fide delivery service on or before September 1 and received at the proper BLM State Office within 15 calendar days after the due date. Payments may also be made by telephone using a credit card. A complete listing of BLM State Offices with their addresses and phone numbers can be found at <http://www.blm.gov>.
- The maintenance fee for the following claim(s)/site(s) applies to the **Assessment Year 2018**.

Line #	Claim Site Name	BLM Serial No.	Yavapai Cnty Recdr #
1	SMM #94	AMC428856 7	2014-0028306
2	SMM #95	AMC428857	2014-0028307
3	SMM #96	AMC428858	2014-0028308
4	SMM #97	AMC428859	2014-0028309
5	SMM #98	AMC428860	2014-0028310
6	SMM #99	AMC428861	2014-0028311
7	SMM #100	AMC428862	2014-0028312
8	SMM #101	AMC428863	2014-0028313
9	SMM #102	AMC428864	2014-0028314
10	SMM #103	AMC428865 J	2014-0028315

PHOENIX, ARIZONA

2011 AUG 30 P 3: 29

RECEIVED  
BLM STATE OFFICE

Line #	Claim Site Name	BLM Serial No.	Yavapai Cnty Recdr #
11	SMM #104	AMC428866 7	2014-0028316
12	SMM #105	AMC428867	2014-0028317
13	SMM #106	AMC428868	2014-0028318
14	SMM #107	AMC428869	2014-0028319
15	SMM #108	AMC428870 J	2014-0028320
16	SMM #109	AMC428871	2014-0028321
17	SMM #110	AMC428872	2014-0028322
18	SMM #111	AMC428873	2014-0028323
19	SMM #112	AMC428874	2014-0028324
20	SMM #113	AMC428875	2014-0028325
21	SMM #114	AMC428876	2014-0028326
22	SMM #115	AMC428877	2014-0028327
23	SMM #116	AMC428878	2014-0028328
24	SMM #117	AMC428879	2014-0028329
25	SMM #118	AMC428880	2014-0028330
26	SMM #119	AMC428881	2014-0028331
27	SMM #120	AMC428882	2014-0028332
28	SMM #121	AMC428883	2014-0028333
29	SMM #122	AMC428884	2014-0028334
30	SMM #123	AMC428885 J	2014-0028335

End of Claim List

PHOENIX, ARIZONA

2017 AUG 30 P 3: 29

RECEIVED STATE OFFICE

NO. OF CLAIMS 30

AMOUNT

RECEIPT NO. 3969384

INIT. RG

\*\*BLM-ASO\*\*

DEPARTMENT OF THE INTERIOR  
BUREAU OF LAND MANAGEMENT  
**MAINTENANCE FEE PAYMENT FORM FOR  
LODE CLAIMS, MILL SITES, AND TUNNEL SITES**

Remitter Name: Silver Mountain Mining, LLC

Mailing Address: 7320 E Broadway Blvd

City, State, Zip: Tucson, AZ 85710

Check here if this is a change of address.

**FOR COUNTY RECORDER'S USE**

No. of claims/sites: 77  
x \$155 per claim/site  
Total due BLM \$ 11,935.00

1. The maintenance fee may be paid by cash, check, money order, Bureau of Land Management (BLM) Declining Deposit Account, or credit card (VISA, American Express, Discover, or MasterCard). Payments must be remitted to the BLM State Office where your claim or site is recorded and received on or before September 1. If the payment is mailed, the envelope must be postmarked by a bona fide delivery service on or before September 1 and received at the proper BLM State Office within 15 calendar days after the due date. Payments may also be made by telephone using a credit card. A complete listing of BLM State Offices with their addresses and phone numbers can be found at <http://www.blm.gov>.
2. The maintenance fee for the following claim(s)/site(s) applies to the Assessment Year 2018.

Line #	Claim Site Name	BLM Serial No.	Yavapai Cnty Recdr #
1	Scar #57	AMC428906 7	2014-0037229
2	Scar #58	AMC428907	2014-0037230
3	Scar #59	AMC428908	2014-0037231
4	Scar #60	AMC428909	2014-0037232
5	Scar #61	AMC428910	2014-0037233
6	Scar #62	AMC428911	2014-0037234
7	Scar #63	AMC428912	2014-0037235
8	Scar #64	AMC428913	2014-0037236
9	Scar #65	AMC428914	2014-0037237
10	Scar #66	AMC428915	2014-0037238
11	Scar #67	AMC428916	2014-0037239
12	Scar #68	AMC428917	2014-0037240
13	Scar #69	AMC428918	2014-0037241
14	Scar#70	AMC428919	2014-0037242
15	Scar #71	AMC428920 J	2014-0037243

PHOENIX ARIZONA

2017 AUG 30 P 3: 29

RECEIVED  
BLM STATE OFFICE

Continued on Page 2

Continued from page 1: Silver Mountain Mining, LLC – Maintenance Fee year 2018

Line #	Claim Site Name	BLM Serial No.	Yavapai Cnty Recdr #
16	Scar #72	AMC428921 7	2014-0037244
17	Scar #73	AMC428922	2014-0037245
18	Scar #74	AMC428923	2014-0037246
19	Scar #75	AMC428924	2014-0037247
20	Scar #76	AMC428925	2014-0037248
21	Scar #77	AMC428926	2014-0037249
22	Scar #78	AMC428927	2014-0037250
23	Scar #79	AMC428928	2014-0037251
24	Scar #80	AMC428929	2014-0037252
25	Scar #81	AMC428930	2014-0037253
26	Scar #82	AMC428931	2014-0037254
27	Scar #83	AMC428932	2014-0037255
28	Scar #84	AMC428933	2014-0037256
29	Scar #85	AMC428934	2014-0037257
30	Scar #86	AMC428935	2014-0037258
31	Scar #87	AMC428936	2014-0037259
32	Scar #88	AMC428937	2014-0037260
33	Scar #89	AMC428938	2014-0037261
34	Scar #90	AMC428939	2014-0037262
35	Scar #91	AMC428940	2014-0037263
36	Scar #92	AMC428941	2014-0037264
37	Scar #93	AMC428942	2014-0037265
38	Scar #94	AMC428943	2014-0037266
39	Scar #95	AMC428944	2014-0037267
40	Scar #96	AMC428945	2014-0037305
41	Scar #97	AMC428946	2014-0037268
42	Scar #98	AMC428947	2014-0037269
43	Scar #99	AMC428948	2014-0037270
44	Scar #100	AMC428949	2014-0037271
45	Scar #101	AMC428950	2014-0037272
46	Scar #102	AMC428951	2014-0037273
47	Scar #103	AMC428952	2014-0037274
48	Scar #104	AMC428953	2014-0037275
49	Scar #105	AMC428954	2014-0037276
50	Scar #106	AMC428955	2014-0037277
51	Scar #107	AMC428956	2014-0037278
52	Scar #108	AMC428957 J	2014-0037279

2011 AUG 30 P 3: 29

RECEIVED  
ARIZONA STATE OFFICE

PHOENIX, ARIZONA





**United States Department of the Interior**  
**Bureau of Land Management**  
 DIV OF LANDS, MINRLS & ENERGY  
 ONE N CENTRAL AVE  
 PHOENIX, AZ 85004 -4427  
 Phone: 602-417-9200

Receipt

No: 3966384

<b>Transaction #:</b> 4076266	
<b>Date of Transaction:</b> 08/30/2017	
<b>CUSTOMER:</b>	
SILVER MOUNTAIN MINING LLC 7320 E BROADWAY BLVD TUCSON, AZ 85710-1409 US	

LINE #	QTY	DESCRIPTION	REMARKS	UNIT PRICE	TOTAL
1	1.00	LOCATABLE MINERALS / MINING CLAIMS- NOT NEW-UNADJUD, ONE AUTH NO. ONLY / MINING CLAIM MONEY RECEIVED CASES: AMC426658/\$53010.00	2018 MAINT (342)	- n/a -	53010.00
<b>TOTAL:</b>					<b>\$53,010.00</b>

PAYMENT INFORMATION			
1	AMOUNT:	53010.00	POSTMARKED: N/A
	TYPE:	CHECK	RECEIVED: 08/30/2017
	CHECK NO:	1110	
	NAME:	SILVER MOUNTAIN MINING LLC 7320 E BROADWAY BLVD TUCSON AZ 85710-1409 US	

<b>REMARKS</b>

This receipt was generated by the automated BLM Collections and Billing System and is a paper representation of a portion of the official electronic record contained therein.

SILVER MOUNTAIN MINING, LLC  
7320 E Broadway Blvd  
Tucson, AZ 85710 USA  
Tel: +1-520-235-3660



UPDATED  
8/19/2016 Ram

426658  
427795

RECEIVED 428217  
BLM AZ STATE OFFICE

2016 AUG 17 P 2:01

PHOENIX, ARIZONA 2016

US Bureau of Land Management  
Mining Claim Recordation  
One N. Central Avenue, Suite 800  
Phoenix, Arizona 85004

428352  
428856  
428906

RE: 2017 Rental Fees


To whom it may concern:

Enclosed, please find our check in the amount of \$53,010.00, together with three "Maintenance Fee Payment Forms for Lode Claims" forms that together detail the 342 lode claims that we wish to maintain.

Please record these and return to us at the above address. Note that the above address is new and should be used for all correspondence regarding these claims.

Thank you!

Linus Keating, DSc, CPG



DEPARTMENT OF THE INTERIOR  
BUREAU OF LAND MANAGEMENT  
MAINTENANCE FEE PAYMENT FORM FOR  
LODE CLAIMS, MILL SITES, AND TUNNEL SITES

Remitter Name: Silver Mountain Mining, LLC  
Mailing Address: 7320 E Broadway Blvd  
City, State, Zip: Tucson, AZ 85710

Check here if this is a change of address.

FOR COUNTY RECORDER'S USE

No. of claims/sites: 235  
x \$155 per claim/site  
Total due BLM \$ 36,425

1. The maintenance fee may be paid by cash, check, money order, Bureau of Land Management (BLM) Declining Deposit Account, or credit card (VISA, American Express, Discover, or MasterCard). Payments must be remitted to the BLM State Office where your claim or site is recorded and received on or before September 1. If the payment is mailed, the envelope must be postmarked by a bona fide delivery service on or before September 1 and received at the proper BLM State Office within 15 calendar days after the due date. Payments may also be made by telephone using a credit card. A complete listing of BLM State Offices with their addresses and phone numbers can be found at <http://www.blm.gov>.
2. The maintenance fee for the following claim(s)/site(s) applies to the Assessment Year 2017.

Line #	Claim Site Name	BLM Serial No.	Yavapai Cnty Recdr #
1	SMM #1	AMC426658	2014-0000519
2	SMM #2	AMC426659	2014-0000520
3	SMM #3	AMC426660	2014-0000521
4	SMM #4	AMC426661	2014-0000522
5	SMM #5	AMC426662	2014-0000523
6	SMM #6	AMC426663	2014-0000524
7	SMM #7	AMC426664	2014-0000525
8	SMM #8	AMC426665	2014-0000526
9	SMM #9	AMC426666	2014-0000527
10	SMM #10	AMC426667	2014-0000528
11	SMM #11	AMC426668	2014-0000529
12	SMM #12	AMC426669	2014-0000530
13	SMM #13	AMC426670	2014-0000531
14	SMM #14	AMC426671	2014-0000532
15	SMM #15	AMC426672	2014-0000533

RECEIVED  
BLM AZ STATE OFFICE  
2016 AUG 17 P 2:02

Continued on Page 2

RECEIPT # 3633813

Line #	Claim Site Name	BLM Serial No.	Yavapai County Record #
16	SMM #16	AMC426673	2014-0000534
17	SMM #17	AMC426674	2014-0000535
18	SMM #18	AMC426675	2014-0000536
19	SMM #19	AMC426676	2014-0000537
20	SMM #20	AMC426677	2014-0000538
21	SMM #21	AMC426678	2014-0000539
22	SMM #22	AMC426679	2014-0000540
23	SMM #23	AMC426680	2014-0000541
24	SMM #24	AMC426681	2014-0000542
25	SMM #25	AMC426682	2014-0000543
26	SMM #26	AMC426683	2014-0000544
27	SMM #27	AMC426684	2014-0000545
28	SMM #28	AMC426685	2014-0000546
29	SMM #29	AMC426686	2014-0000547
30	SMM #30	AMC426687	2014-0000548
31	SMM #31	AMC426688	2014-0000549
32	SMM #32	AMC426689	2014-0000550
33	SMM #33	AMC426690	2014-0000551
34	SMM #34	AMC426691	2014-0000552
35	SMM #35	AMC426692	2014-0000553
36	SMM #36	AMC426693	2014-0000554
37	SMM #37	AMC426706	2014-0002270
38	SMM #38	AMC426707	2014-0002271
39	SMM #39	AMC426708	2014-0002272
40	SMM #40	AMC426709	2014-0002273
41	SMM #41	AMC426710	2014-0002274
42	SMM #42	AMC426711	2014-0002275
43	SMM #43	AMC426712	2014-0002276
44	SMM #44	AMC426713	2014-0002277
45	SMM #45	AMC426714	2014-0002278
46	SMM #46	AMC426715	2014-0002279
47	SMM #47	AMC426716	2014-0002280
48	SMM #48	AMC426717	2014-0002281
49	SMM #49	AMC426718	2014-0002282
50	SMM #50	AMC426719	2014-0002283
51	SMM #51	AMC426720	2014-0002284
52	SMM #52	AMC426721	2014-0002285

2016 AUG 17 P 2:02

Continued from page 2: Silver Mountain Mining, LLC - ~~Mammoth~~ Phoenix, Arizona 2017

Line #	Claim Site Name	BLM Serial No.	Yavapai Cnty Recrd #
53	SMM #53	AMC426694 7	2014-0000555
54	SMM #54	AMC426695	2014-0000556
55	SMM #55	AMC426696	2014-0000557
56	SMM #56	AMC426697	2014-0000558
57	SMM #57	AMC426698	2014-0000559
58	SMM #58	AMC426699	2014-0000560
59	SMM #59	AMC426700	2014-0000561
60	SMM #60	AMC426701	2014-0000562
61	SMM #61	AMC426702	2014-0000563
62	SMM #62	AMC426703	2014-0000564
63	SMM #63	AMC426704	2014-0000565
64	SMM #64	AMC426705 J	2014-0000566
65	SMM #65	AMC427795 7	2014-0015101
66	SMM #66	AMC427796	2014-0015102
67	SMM #67	AMC427797	2014-0015103
68	SMM #68	AMC427798	2014-0015104
69	SMM #69	AMC427799	2014-0015105
70	SMM #70	AMC427800	2014-0015106
71	SMM #71	AMC427801	2014-0015107
72	SMM #72	AMC427802	2014-0015108
73	SMM #73	AMC427803	2014-0015109
74	SMM #74	AMC427804	2014-0015110
75	SMM #75	AMC427805	2014-0015111
76	SMM #76	AMC427806	2014-0015112
77	SMM #77	AMC427807	2014-0015113
78	SMM #78	AMC427808 J	2014-0015114
79	SMM #79	AMC426722 ←	2014-0002286
80	SMM #80	AMC427809 7	2014-0015115
81	SMM #81	AMC427810	2014-0015116
82	SMM #82	AMC427811	2014-0015117
83	SMM #83	AMC427812	2014-0015118
84	SMM #84	AMC427813	2014-0015119
85	SMM #85	AMC427814	2014-0015120
86	SMM #86	AMC427815	2014-0015121
87	SMM #87	AMC427816	2014-0015122
88	SMM #88	AMC427817	2014-0015123
89	SMM #89	AMC427818	2014-0015124
90	SMM #90	AMC427819	2014-0015125
91	SMM #91	AMC427820 J	2014-0015126

Continued on Page 4



2016 AUG 17 P 2:02

Continued from page 3: Silver Mountain Mining, LLC - Maintenance of Files - ARIZONA

Line #	Claim Site Name	BLM Serial No.	Yavapai Cnty Recdr #
92	SMM #92	AMC427821	2014-0015127
93	SMM #93	AMC427822	2014-0015128
94	SMM #124	AMC428217	2014-0016839
95	SMM #125	AMC428218	2014-0016840
96	SMM #126	AMC428219	2014-0016841
97	SMM #127	AMC428220	2014-0016842
98	SMM #128	AMC428221	2014-0016843
99	SMM #129	AMC428222	2014-0016844
100	SMM #130	AMC428223	2014-0016845
101	SMM #131	AMC428224	2014-0016846
102	SMM #132	AMC428225	2014-0016847
103	SMM #133	AMC428226	2014-0016848
104	SMM #134	AMC428227	2014-0016849
105	SMM #135	AMC428228	2014-0016850
106	SMM #136	AMC428229	2014-0016851
107	SMM #137	AMC428230	2014-0016852
108	SMM #138	AMC428231	2014-0016853
109	SMM #139	AMC428232	2014-0016854
110	SMM #140	AMC428233	2014-0016855
111	SMM #141	AMC428234	2014-0016856
112	SMM #142	AMC428235	2014-0016857
113	SMM #143	AMC428236	2014-0016858
114	SMM #144	AMC428237	2014-0016859
115	SMM #145	AMC428238	2014-0016860
116	SMM #146	AMC428239	2014-0016861
117	SMM #147	AMC428240	2014-0016862
118	SMM #148	AMC428241	2014-0016863
119	SMM #149	AMC428242	2014-0016864
120	SMM #150	AMC428243	2014-0016865
121	SMM #151	AMC428244	2014-0016866
122	SMM #152	AMC428245	2014-0016867
123	SMM #153	AMC428246	2014-0016868
124	SMM #154	AMC428247	2014-0016869
125	SMM #155	AMC428248	2014-0016870
126	SMM #156	AMC428249	2014-0016871
127	SMM #157	AMC428250	2014-0016872
128	SMM #158	AMC428251	2014-0016873
129	SMM #159	AMC428252	2014-0016874
130	SMM #160	AMC428253	2014-0016875

Continued on Page 5

2016 JUN 17 P 2:02

Continued from page 4: Silver Mountain Mining, LLC - Maricopa, Arizona

Line #	Claim Site Name	BLM Serial No.	Yavapai Cnty Recrdr #
131	SMM #161	AMC428254	2014-0016876
132	SMM #162	AMC428255	2014-0016877
133	SMM #163	AMC427823	2014-0015129
134	SMM #164	AMC427824	2014-0015130
135	SMM #165	AMC427825	2014-0015131
136	SMM #166	AMC427826	2014-0015132
137	SMM #167	AMC427827	2014-0015133
138	SMM #168	AMC427828	2014-0015134
139	SMM #169	AMC427829	2014-0015135
140	SMM #170	AMC427830	2014-0015136
141	SMM #171	AMC427831	2014-0015137
142	SMM #172	AMC427832	2014-0015138
143	SMM #173	AMC427833	2014-0015139
144	SMM #174	AMC427834	2014-0015140
145	SMM #175	AMC427835	2014-0015141
146	SMM #176	AMC427836	2014-0015142
147	SMM #177	AMC427837	2014-0015143
148	SMM #178	AMC427838	2014-0015144
149	SMM #179	AMC427839	2014-0015145
150	SMM #180	AMC427840	2014-0015146
151	SMM #181	AMC427841	2014-0015147
152	SMM #182	AMC427842	2014-0015148
153	SMM #183	AMC427843	2014-0015149
154	SMM #184	AMC427844	2014-0015150
155	SMM #185	AMC427845	2014-0015151
156	SMM #186	AMC427846	2014-0015152
157	SMM #187	AMC427847	2014-0015153
158	SMM #188	AMC427848	2014-0015154
159	SMM #189	AMC427849	2014-0015155
160	SMM #190	AMC427850	2014-0015156
161	SMM #191	AMC427851	2014-0015157
162	SMM #192	AMC427852	2014-0015158
163	SMM #193	AMC427853	2014-0015159
164	SMM #194	AMC427854	2014-0015160
165	SMM #195	AMC427855	2014-0015161
166	SMM #196	AMC427856	2014-0015162
167	SMM #197	AMC427857	2014-0015163
168	SMM #198	AMC427858	2014-0015164
169	SMM #199	AMC427859	2014-0015165

Continued on Page 6

AUG 17 P 2:02

Continued from page 5: Silver Mountain Mining, LLC - Maricopa County, Arizona

Line #	Claim Site Name	BLM Serial No.	Yavapai Cnty Recdr #
170	SMM #200	AMC427860 7	2014-0015166
171	SMM #201	AMC427861	2014-0015167
172	SMM #202	AMC427862	2014-0015168
173	SMM #203	AMC427863	2014-0015169
174	SMM #204	AMC427864	2014-0015170
175	SMM #205	AMC427865	2014-0015171
176	SMM #206	AMC427866	2014-0015172
177	SMM #207	AMC427867	2014-0015173
178	SMM #208	AMC427868	2014-0015174
179	SMM #209	AMC427869 J	2014-0015175
180	Intentionally blank		
181	Intentionally blank		
182	Intentionally blank		
183	Intentionally blank		
184	Intentionally blank		
185	Intentionally blank		
186	Scar #1	AMC428352 7	2014-0022736
187	Scar #2	AMC428353	2014-0022737
188	Scar #3	AMC428354	2014-0022738
189	Scar #4	AMC428355	2014-0022739
190	Scar #5	AMC428356	2014-0022740
191	Scar #6	AMC428357	2014-0022741
192	Scar #7	AMC428358	2014-0022742
193	Scar #8	AMC428359	2014-0022743
194	Scar #9	AMC428360	2014-0022744
195	Scar #10	AMC428361	2014-0022745
196	Scar #11	AMC428362	2014-0022746
197	Scar #12	AMC428363	2014-0022747
198	Scar #13	AMC428364	2014-0022748
199	Scar #14	AMC428365	2014-0022749
200	Scar #15	AMC428366	2014-0022750
201	Scar #16	AMC428367	2014-0022751
202	Scar #17	AMC428368	2014-0022752
203	Scar #18	AMC428369	2014-0022753
204	Scar #19	AMC428370	2014-0022754
205	Scar #20	AMC428371	2014-0022755
206	Scar #21	AMC428372	2014-0022756
207	Scar #22	AMC428373	2014-0022757
208	Scar #23	AMC428374 J	2014-0022758

Continued from page 6: Silver Mountain Mining, LLC - M018-008-17-P-2012

Line #	Claim Site Name	BLM Serial No.	Yavapai Cnty Recrd # PHOENIX, ARIZONA
209	Scar #24	AMC428375 7	2014-0022759
210	Scar #25	AMC428376	2014-0022760
211	Scar #26	AMC428377	2014-0022761
212	Scar #27	AMC428378	2014-0022762
213	Scar #28	AMC428379	2014-0022763
214	Scar #29	AMC428380	2014-0022764
215	Scar #30	AMC428381	2014-0022765
216	Scar #31	AMC428382	2014-0022766
217	Scar #32	AMC428383	2014-0022767
218	Scar #33	AMC428384	2014-0022768
219	Scar #34	AMC428385	2014-0022769
220	Scar #35	AMC428386	2014-0022770
221	Scar #36	AMC428387	2014-0022771
222	Scar #37	AMC428388	2014-0022772
223	Scar #38	AMC428389	2014-0022773
224	Scar #39	AMC428390	2014-0022774
225	Scar #40	AMC428391	2014-0022775
226	Scar #41	AMC428392	2014-0022776
227	Scar #42	AMC428393	2014-0022777
228	Scar #43	AMC428394	2014-0022778
229	Scar #44	AMC428395	2014-0022779
230	Scar #45	AMC428396	2014-0022780
231	Scar #46	AMC428397	2014-0022781
232	Scar #47	AMC428398	2014-0022782
233	Scar #48	AMC428399	2014-0022783
234	Scar #49	AMC428400	2014-0022784
235	Scar #50	AMC428401	2014-0022785
236	Scar #51	AMC428402	2014-0022786
237	Scar #52	AMC428403	2014-0022787
238	Scar #53	AMC428404	2014-0022788
239	Scar #54	AMC428405	2014-0022789
240	Scar #55	AMC428406	2014-0022790
241	Scar #56	AMC428407 J	2014-0022791
		<i>End of Claim Listing</i>	

*End of Claim Listing.*

DEPARTMENT OF THE INTERIOR  
BUREAU OF LAND MANAGEMENT  
MAINTENANCE FEE PAYMENT FORM FOR  
LODE CLAIMS, MILL SITES, AND TUNNEL SITES

Remitter Name: Silver Mountain Mining, LLC  
Mailing Address: 7320 E Broadway Blvd  
City, State, Zip: Tucson, AZ 85710

Check here if this is a change of address.

FOR COUNTY RECORDER'S USE

No. of claims/sites: 30  
x \$155 per claim/site  
Total due BLM \$ 4,650.00

1. The maintenance fee may be paid by cash, check, money order, Bureau of Land Management (BLM) Declining Deposit Account, or credit card (VISA, American Express, Discover, or MasterCard). Payments must be remitted to the BLM State Office where your claim or site is recorded and received on or before September 1. If the payment is mailed, the envelope must be postmarked by a bona fide delivery service on or before September 1 and received at the proper BLM State Office within 15 calendar days after the due date. Payments may also be made by telephone using a credit card. A complete listing of BLM State Offices with their addresses and phone numbers can be found at <http://www.blm.gov>.
2. The maintenance fee for the following claim(s)/site(s) applies to the Assessment Year 2017.

Line #	Claim Site Name	BLM Serial No.	Yavapai Cnty Recdr #
1	SMM #94	AMC428856 7	2014-0028306
2	SMM #95	AMC428857	2014-0028307
3	SMM #96	AMC428858	2014-0028308
4	SMM #97	AMC428859	2014-0028309
5	SMM #98	AMC428860	2014-0028310
6	SMM #99	AMC428861	2014-0028311
7	SMM #100	AMC428862	2014-0028312
8	SMM #101	AMC428863	2014-0028313
9	SMM #102	AMC428864	2014-0028314
10	SMM #103	AMC428865 J	2014-0028315

RECEIVED  
BLM AZ STATE OFFICE  
2016 AUG 17 P 2:03  
PHOENIX, ARIZONA

2016 AUG 17 P 2:03

11	SMM #104	AMC428866	PHOENIX, ARIZONA
12	SMM #105	AMC428867	2014-0028317
13	SMM #106	AMC428868	2014-0028318
14	SMM #107	AMC428869	2014-0028319
15	SMM #108	AMC428870	2014-0028320

Line #	Claim Site Name	BLM Serial No.	Yavapai Cnty Recrd #
16	SMM #109	AMC428871	2014-0028321
17	SMM #110	AMC428872	2014-0028322
18	SMM #111	AMC428873	2014-0028323
19	SMM #112	AMC428874	2014-0028324
20	SMM #113	AMC428875	2014-0028325
21	SMM #114	AMC428876	2014-0028326
22	SMM #115	AMC428877	2014-0028327
23	SMM #116	AMC428878	2014-0028328
24	SMM #117	AMC428879	2014-0028329
25	SMM #118	AMC428880	2014-0028330
26	SMM #119	AMC428881	2014-0028331
27	SMM #120	AMC428882	2014-0028332
28	SMM #121	AMC428883	2014-0028333
29	SMM #122	AMC428884	2014-0028334
30	SMM #123	AMC428885	2014-0028335

End of Claim List



DEPARTMENT OF THE INTERIOR  
BUREAU OF LAND MANAGEMENT  
**MAINTENANCE FEE PAYMENT FORM FOR  
LODE CLAIMS, MILL SITES, AND TUNNEL SITES**

Remitter Name: Silver Mountain Mining, LLC  
Mailing Address: 7320 E Broadway Blvd  
City, State, Zip: Tucson, AZ 85710

Check here if this is a change of address.

**FOR COUNTY RECORDER'S USE**

No. of claims/sites: 77  
x \$155 per claim/site  
Total due BLM \$ 11,935.00

- The maintenance fee may be paid by cash, check, money order, Bureau of Land Management (BLM) Declining Deposit Account, or credit card (VISA, American Express, Discover, or MasterCard). Payments must be remitted to the BLM State Office where your claim or site is recorded and received on or before September 1. If the payment is mailed, the envelope must be postmarked by a bona fide delivery service on or before September 1 and received at the proper BLM State Office within 15 calendar days after the due date. Payments may also be made by telephone using a credit card. A complete listing of BLM State Offices with their addresses and phone numbers can be found at <http://www.blm.gov>.
- The maintenance fee for the following claim(s)/site(s) applies to the Assessment Year 2017.

Line #	Claim Site Name	BLM Serial No.	Yavapai Cnty Recdr #
1	Scar #57	AMC428906 7	2014-0037229
2	Scar #58	AMC428907	2014-0037230
3	Scar #59	AMC428908	2014-0037231
4	Scar #60	AMC428909	2014-0037232
5	Scar #61	AMC428910	2014-0037233
6	Scar #62	AMC428911	2014-0037234
7	Scar #63	AMC428912	2014-0037235
8	Scar #64	AMC428913	2014-0037236
9	Scar #65	AMC428914	2014-0037237
10	Scar #66	AMC428915	2014-0037238
11	Scar #67	AMC428916	2014-0037239
12	Scar #68	AMC428917	2014-0037240
13	Scar #69	AMC428918	2014-0037241
14	Scar#70	AMC428919	2014-0037242
15	Scar #71	AMC428920	2014-0037243

Continued on Page 2

BLM AZ STATE OFFICE  
PHOENIX, ARIZONA  
2016 AUG 17 P 2:03

RECEIPT # 3433813

2016 AUG 17 P 2:03

Continued from page 1: Silver Mountain Mining, LLC – Maintenance Fee year 2017

PHOENIX, ARIZONA

Line #	Claim Site Name	BLM Serial No.	Yavapai Cnty Recrdr #
16	Scar #72	AMC428921	2014-0037244
17	Scar #73	AMC428922	2014-0037245
18	Scar #74	AMC428923	2014-0037246
19	Scar #75	AMC428924	2014-0037247
20	Scar #76	AMC428925	2014-0037248
21	Scar #77	AMC428926	2014-0037249
22	Scar #78	AMC428927	2014-0037250
23	Scar #79	AMC428928	2014-0037251
24	Scar #80	AMC428929	2014-0037252
25	Scar #81	AMC428930	2014-0037253
26	Scar #82	AMC428931	2014-0037254
27	Scar #83	AMC428932	2014-0037255
28	Scar #84	AMC428933	2014-0037256
29	Scar #85	AMC428934	2014-0037257
30	Scar #86	AMC428935	2014-0037258
31	Scar #87	AMC428936	2014-0037259
32	Scar #88	AMC428937	2014-0037260
33	Scar #89	AMC428938	2014-0037261
34	Scar #90	AMC428939	2014-0037262
35	Scar #91	AMC428940	2014-0037263
36	Scar #92	AMC428941	2014-0037264
37	Scar #93	AMC428942	2014-0037265
38	Scar #94	AMC428943	2014-0037266
39	Scar #95	AMC428944	2014-0037267
40	Scar #96	AMC428945	2014-0037305
41	Scar #97	AMC428946	2014-0037268
42	Scar #98	AMC428947	2014-0037269
43	Scar #99	AMC428948	2014-0037270
44	Scar #100	AMC428949	2014-0037271
45	Scar #101	AMC428950	2014-0037272
46	Scar #102	AMC428951	2014-0037273
47	Scar #103	AMC428952	2014-0037274
48	Scar #104	AMC428953	2014-0037275
49	Scar #105	AMC428954	2014-0037276
50	Scar #106	AMC428955	2014-0037277
51	Scar #107	AMC428956	2014-0037278
52	Scar #108	AMC428957	2014-0037279

Continued on Page 3





7320 E BROADWAY Blvd  
TUCSON, AZ 85710

CERTIFIED MAIL



7016 1375 1921



U.S. POSTAGE  
**\$4.66**  
FCM LG ENV  
85711  
Date of sale  
08/15/16  
06 2S00  
08341066  
SSK

FOLD HERE

U.S. Bureau of Land Mgt  
Mining Claim Recording  
1 N. Central Ave.  
Suite 800  
Phoenix, AZ 85004

RECEIVED  
BLM AZ STATE OFFICE  
2016 AUG 17 P 2:01  
PHOENIX, ARIZONA



**United States Department of the Interior**  
**Bureau of Land Management**  
 DIV OF LANDS, MINRLS & ENERGY  
 ONE N CENTRAL AVE  
 PHOENIX, AZ 85004 -4427  
 Phone: 602-417-9200

Receipt

No: 3633813

<b>Transaction #:</b> 3737298	
<b>Date of Transaction:</b> 08/17/2016	
<b>CUSTOMER:</b>	
SILVER MOUNTAIN MINING LLC 7320 E BROADWAY BLVD TUCSON, AZ 85710-1409 US	

LINE #	QTY	DESCRIPTION	REMARKS	UNIT PRICE	TOTAL
1	1.00	LOCATABLE MINERALS / MINING CLAIMS- NOT NEW-UNADJUD, ONE AUTH NO. ONLY / MINING CLAIM MONEY RECEIVED CASES: AMC426658/\$53100.00	MAINT FEE 2017 - 342	- n/a -	53100.00
<b>TOTAL:</b>					<b>\$53,100.00</b>

PAYMENT INFORMATION			
1	AMOUNT:	53100.00	POSTMARKED: 08/15/2016
	TYPE:	CHECK	RECEIVED: 08/17/2016
	CHECK NO:	1091	
	NAME:	SILVER MOUNTAIN MINING LLC 4699 E PIMA ST STE 101 TUCSON AZ 85712 US	

REMARKS

This receipt was generated by the automated BLM Collections and Billing System and is a paper representation of a portion of the official electronic record contained therein.

SILVER MOUNTAIN MINING, LLC  
PO Box 14078  
Tucson, AZ 85732 USA  
Tel: +1-520-235-3660

426658  
427795  
428217  
428352  
428856  
Aug 17th, 2015  
428906

US Bureau of Land Management  
Mining Claim Recordation  
One N. Central Avenue, Suite 800  
Phoenix, Arizona 85004


RE: 2016 Rental Fees

To whom it may concern:


Enclosed, please find our check in the amount of \$53,010.00, together with three "Maintenance Fee Payment Forms for Lode Claims" forms that together detail the 342 lode claims that we wish to maintain.

Please record these and return to us at the above address.

Thank you!

  
Linus Keating, DSc, CPG

RECEIVED  
DLM MINE RECLAMATION OFFICE  
2015 AUG 18 P 3:04  
PHOENIX, ARIZONA





**DEPARTMENT OF THE INTERIOR  
BUREAU OF LAND MANAGEMENT  
MAINTENANCE FEE PAYMENT FORM FOR  
LODE CLAIMS, MILL SITES, AND TUNNEL SITES**

Remitter Name: Silver Mountain Mining, LLC  
 Mailing Address: PO Box 14078  
 City, State, Zip: Tucson, AZ 85732

Check here if this is a change of address.

**FOR COUNTY RECORDER'S USE**

No. of claims/sites: 235  
 x \$155 per claim/site  
 Total due BLM \$ 36,425

- The maintenance fee may be paid by cash, check, money order, Bureau of Land Management (BLM) Declining Deposit Account, or credit card (VISA, American Express, Discover, or MasterCard). Payments must be remitted to the BLM State Office where your claim or site is recorded and received on or before September 1. If the payment is mailed, the envelope must be postmarked by a bona fide delivery service on or before September 1 and received at the proper BLM State Office within 15 calendar days after the due date. Payments may also be made by telephone using a credit card. A complete listing of BLM State Offices with their addresses and phone numbers can be found at <http://www.blm.gov>.
- The maintenance fee for the following claim(s)/site(s) applies to the Assessment Year 2016.

Line #	Claim Site Name	BLM Serial No.	Yavapai Cnty Recdr #
1	SMM #1	AMC426658 1	2014-0000519
2	SMM #2	AMC426659	2014-0000520
3	SMM #3	AMC426660	2014-0000521
4	SMM #4	AMC426661	2014-0000522
5	SMM #5	AMC426662	2014-0000523
6	SMM #6	AMC426663	2014-0000524
7	SMM #7	AMC426664	2014-0000525
8	SMM #8	AMC426665	2014-0000526
9	SMM #9	AMC426666	2014-0000527
10	SMM #10	AMC426667	2014-0000528
11	SMM #11	AMC426668	2014-0000529
12	SMM #12	AMC426669	2014-0000530
13	SMM #13	AMC426670	2014-0000531
14	SMM #14	AMC426671	2014-0000532
15	SMM #15	AMC426672 1	2014-0000533

RECEIVED  
BLM AZ STATE OFFICE  
2015 AUG 18 P 3:05  
PHOENIX, ARIZONA

Continued on Page 2

**RECEIPT #** 3370914

Continued from page 1: Silver Mountain Mining, LLC – Maintenance Fee year 2016

Line #	Claim Site Name	BLM Serial No.	Yavapai Cnty Recdr #
16	SMM #16	AMC426673 7	2014-0000534
17	SMM #17	AMC426674	2014-0000535
18	SMM #18	AMC426675	2014-0000536
19	SMM #19	AMC426676	2014-0000537
20	SMM #20	AMC426677	2014-0000538
21	SMM #21	AMC426678	2014-0000539
22	SMM #22	AMC426679	2014-0000540
23	SMM #23	AMC426680	2014-0000541
24	SMM #24	AMC426681	2014-0000542
25	SMM #25	AMC426682	2014-0000543
26	SMM #26	AMC426683	2014-0000544
27	SMM #27	AMC426684	2014-0000545
28	SMM #28	AMC426685	2014-0000546
29	SMM #29	AMC426686	2014-0000547
30	SMM #30	AMC426687	2014-0000548
31	SMM #31	AMC426688	2014-0000549
32	SMM #32	AMC426689	2014-0000550
33	SMM #33	AMC426690	2014-0000551
34	SMM #34	AMC426691	2014-0000552
35	SMM #35	AMC426692	2014-0000553
36	SMM #36	AMC426693 J	2014-0000554
37	SMM #37	AMC426706 7	2014-0002270
38	SMM #38	AMC426707	2014-0002271
39	SMM #39	AMC426708	2014-0002272
40	SMM #40	AMC426709	2014-0002273
41	SMM #41	AMC426710	2014-0002274
42	SMM #42	AMC426711	2014-0002275
43	SMM #43	AMC426712	2014-0002276
44	SMM #44	AMC426713	2014-0002277
45	SMM #45	AMC426714	2014-0002278
46	SMM #46	AMC426715	2014-0002279
47	SMM #47	AMC426716	2014-0002280
48	SMM #48	AMC426717	2014-0002281
49	SMM #49	AMC426718	2014-0002282
50	SMM #50	AMC426719	2014-0002283
51	SMM #51	AMC426720	2014-0002284
52	SMM #52	AMC426721 J	2014-0002285

PHOENIX, ARIZONA

2015 AUG 18 P 3:05

RECEIVED  
BLM AZ STATE OFFICE

Continued on Page 3

Continued from page 2: Silver Mountain Mining, LLC – Maintenance Fee year 2016

Line #	Claim Site Name	BLM Serial No.	Yavapai Cnty Recrdr #
53	SMM #53	AMC426694 7	2014-0000555
54	SMM #54	AMC426695	2014-0000556
55	SMM #55	AMC426696	2014-0000557
56	SMM #56	AMC426697	2014-0000558
57	SMM #57	AMC426698	2014-0000559
58	SMM #58	AMC426699	2014-0000560
59	SMM #59	AMC426700	2014-0000561
60	SMM #60	AMC426701	2014-0000562
61	SMM #61	AMC426702	2014-0000563
62	SMM #62	AMC426703	2014-0000564
63	SMM #63	AMC426704	2014-0000565
64	SMM #64	AMC426705 J	2014-0000566
65	SMM #65	AMC427795 7	2014-0015101
66	SMM #66	AMC427796	2014-0015102
67	SMM #67	AMC427797	2014-0015103
68	SMM #68	AMC427798	2014-0015104
69	SMM #69	AMC427799	2014-0015105
70	SMM #70	AMC427800	2014-0015106
71	SMM #71	AMC427801	2014-0015107
72	SMM #72	AMC427802	2014-0015108
73	SMM #73	AMC427803	2014-0015109
74	SMM #74	AMC427804	2014-0015110
75	SMM #75	AMC427805	2014-0015111
76	SMM #76	AMC427806	2014-0015112
77	SMM #77	AMC427807	2014-0015113
78	SMM #78	AMC427808 J	2014-0015114
79	SMM #79	AMC426722 →	2014-0002286
80	SMM #80	AMC427809 7	2014-0015115
81	SMM #81	AMC427810	2014-0015116
82	SMM #82	AMC427811	2014-0015117
83	SMM #83	AMC427812	2014-0015118
84	SMM #84	AMC427813	2014-0015119
85	SMM #85	AMC427814	2014-0015120
86	SMM #86	AMC427815	2014-0015121
87	SMM #87	AMC427816	2014-0015122
88	SMM #88	AMC427817	2014-0015123
89	SMM #89	AMC427818	2014-0015124
90	SMM #90	AMC427819	2014-0015125
91	SMM #91	AMC427820 J	2014-0015126

DLMAZ STATE OFFICE  
 2015 AUG 18 P 3:05  
 PHOENIX, ARIZONA

Continued on Page 4

Continued from page 3: Silver Mountain Mining, LLC – Maintenance Fee year 2016

Line #	Claim Site Name	BLM Serial No.	Yavapai Cnty Recdr #
92	SMM #92	AMC427821 7	2014-0015127
93	SMM #93	AMC427822 J	2014-0015128
94	SMM #124	AMC428217 7	2014-0016839
95	SMM #125	AMC428218	2014-0016840
96	SMM #126	AMC428219	2014-0016841
97	SMM #127	AMC428220	2014-0016842
98	SMM #128	AMC428221	2014-0016843
99	SMM #129	AMC428222	2014-0016844
100	SMM #130	AMC428223	2014-0016845
101	SMM #131	AMC428224	2014-0016846
102	SMM #132	AMC428225	2014-0016847
103	SMM #133	AMC428226	2014-0016848
104	SMM #134	AMC428227	2014-0016849
105	SMM #135	AMC428228	2014-0016850
106	SMM #136	AMC428229	2014-0016851
107	SMM #137	AMC428230	2014-0016852
108	SMM #138	AMC428231	2014-0016853
109	SMM #139	AMC428232	2014-0016854
110	SMM #140	AMC428233	2014-0016855
111	SMM #141	AMC428234	2014-0016856
112	SMM #142	AMC428235	2014-0016857
113	SMM #143	AMC428236	2014-0016858
114	SMM #144	AMC428237	2014-0016859
115	SMM #145	AMC428238	2014-0016860
116	SMM #146	AMC428239	2014-0016861
117	SMM #147	AMC428240	2014-0016862
118	SMM #148	AMC428241	2014-0016863
119	SMM #149	AMC428242	2014-0016864
120	SMM #150	AMC428243	2014-0016865
121	SMM #151	AMC428244	2014-0016866
122	SMM #152	AMC428245	2014-0016867
123	SMM #153	AMC428246	2014-0016868
124	SMM #154	AMC428247	2014-0016869
125	SMM #155	AMC428248	2014-0016870
126	SMM #156	AMC428249	2014-0016871
127	SMM #157	AMC428250	2014-0016872
128	SMM #158	AMC428251	2014-0016873
129	SMM #159	AMC428252	2014-0016874
130	SMM #160	AMC428253 J	2014-0016875

BLM AZ STATE OFFICE  
 2015 AUG 18 P 3:05  
 PHOENIX, ARIZONA

Continued on Page 5

Continued from page 4: Silver Mountain Mining, LLC – Maintenance Fee year 2016

Line #	Claim Site Name	BLM Serial No.	Yavapai Cnty Recdr #
131	SMM #161	AMC428254 7	2014-0016876
132	SMM #162	AMC428255 J	2014-0016877
133	SMM #163	AMC427823 7	2014-0015129
134	SMM #164	AMC427824	2014-0015130
135	SMM #165	AMC427825	2014-0015131
136	SMM #166	AMC427826	2014-0015132
137	SMM #167	AMC427827	2014-0015133
138	SMM #168	AMC427828	2014-0015134
139	SMM #169	AMC427829	2014-0015135
140	SMM #170	AMC427830	2014-0015136
141	SMM #171	AMC427831	2014-0015137
142	SMM #172	AMC427832	2014-0015138
143	SMM #173	AMC427833	2014-0015139
144	SMM #174	AMC427834	2014-0015140
145	SMM #175	AMC427835	2014-0015141
146	SMM #176	AMC427836	2014-0015142
147	SMM #177	AMC427837	2014-0015143
148	SMM #178	AMC427838	2014-0015144
149	SMM #179	AMC427839	2014-0015145
150	SMM #180	AMC427840	2014-0015146
151	SMM #181	AMC427841	2014-0015147
152	SMM #182	AMC427842	2014-0015148
153	SMM #183	AMC427843	2014-0015149
154	SMM #184	AMC427844	2014-0015150
155	SMM #185	AMC427845	2014-0015151
156	SMM #186	AMC427846	2014-0015152
157	SMM #187	AMC427847	2014-0015153
158	SMM #188	AMC427848	2014-0015154
159	SMM #189	AMC427849	2014-0015155
160	SMM #190	AMC427850	2014-0015156
161	SMM #191	AMC427851	2014-0015157
162	SMM #192	AMC427852	2014-0015158
163	SMM #193	AMC427853	2014-0015159
164	SMM #194	AMC427854	2014-0015160
165	SMM #195	AMC427855	2014-0015161
166	SMM #196	AMC427856	2014-0015162
167	SMM #197	AMC427857	2014-0015163
168	SMM #198	AMC427858	2014-0015164
169	SMM #199	AMC427859 J	2014-0015165

PHOENIX, ARIZONA

2015 AUG 18 P 3:05

BLM AZ STATE OFFICE

Continued on Page 6

Continued from page 5: Silver Mountain Mining, LLC – Maintenance Fee year 2016

Line #	Claim Site Name	BLM Serial No.	Yavapai Cnty Recrdr #
170	SMM #200	AMC427860 7	2014-0015166
171	SMM #201	AMC427861	2014-0015167
172	SMM #202	AMC427862	2014-0015168
173	SMM #203	AMC427863	2014-0015169
174	SMM #204	AMC427864	2014-0015170
175	SMM #205	AMC427865	2014-0015171
176	SMM #206	AMC427866	2014-0015172
177	SMM #207	AMC427867	2014-0015173
178	SMM #208	AMC427868	2014-0015174
179	SMM #209	AMC427869 J	2014-0015175
180	<i>Intentionally blank</i>		
181	<i>Intentionally blank</i>		
182	<i>Intentionally blank</i>		
183	<i>Intentionally blank</i>		
184	<i>Intentionally blank</i>		
185	<i>Intentionally blank</i>		
186	Scar #1	AMC428352 7	2014-0022736
187	Scar #2	AMC428353	2014-0022737
188	Scar #3	AMC428354	2014-0022738
189	Scar #4	AMC428355	2014-0022739
190	Scar #5	AMC428356	2014-0022740
191	Scar #6	AMC428357	2014-0022741
192	Scar #7	AMC428358	2014-0022742
193	Scar #8	AMC428359	2014-0022743
194	Scar #9	AMC428360	2014-0022744
195	Scar #10	AMC428361	2014-0022745
196	Scar #11	AMC428362	2014-0022746
197	Scar #12	AMC428363	2014-0022747
198	Scar #13	AMC428364	2014-0022748
199	Scar #14	AMC428365	2014-0022749
200	Scar #15	AMC428366	2014-0022750
201	Scar #16	AMC428367	2014-0022751
202	Scar #17	AMC428368	2014-0022752
203	Scar #18	AMC428369	2014-0022753
204	Scar #19	AMC428370	2014-0022754
205	Scar #20	AMC428371	2014-0022755
206	Scar #21	AMC428372	2014-0022756
207	Scar #22	AMC428373	2014-0022757
208	Scar #23	AMC428374 J	2014-0022758

PHOENIX, ARIZONA  
 2015 AUG 18 P 3:05  
 BLM AZ STATE OFFICE

Continued on Page 7



Continued from page 6: Silver Mountain Mining, LLC – Maintenance Fee year 2016

Line #	Claim Site Name	BLM Serial No.	Yavapai Cnty Recrdr #
209	Scar #24	AMC428375 ↵	2014-0022759
210	Scar #25	AMC428376	2014-0022760
211	Scar #26	AMC428377	2014-0022761
212	Scar #27	AMC428378	2014-0022762
213	Scar #28	AMC428379	2014-0022763
214	Scar #29	AMC428380	2014-0022764
215	Scar #30	AMC428381	2014-0022765
216	Scar #31	AMC428382	2014-0022766
217	Scar #32	AMC428383	2014-0022767
218	Scar #33	AMC428384	2014-0022768
219	Scar #34	AMC428385	2014-0022769
220	Scar #35	AMC428386	2014-0022770
221	Scar #36	AMC428387	2014-0022771
222	Scar #37	AMC428388	2014-0022772
223	Scar #38	AMC428389	2014-0022773
224	Scar #39	AMC428390	2014-0022774
225	Scar #40	AMC428391	2014-0022775
226	Scar #41	AMC428392	2014-0022776
227	Scar #42	AMC428393	2014-0022777
228	Scar #43	AMC428394	2014-0022778
229	Scar #44	AMC428395	2014-0022779
230	Scar #45	AMC428396	2014-0022780
231	Scar #46	AMC428397	2014-0022781
232	Scar #47	AMC428398	2014-0022782
233	Scar #48	AMC428399	2014-0022783
234	Scar #49	AMC428400	2014-0022784
235	Scar #50	AMC428401	2014-0022785
236	Scar #51	AMC428402	2014-0022786
237	Scar #52	AMC428403	2014-0022787
238	Scar #53	AMC428404	2014-0022788
239	Scar #54	AMC428405	2014-0022789
240	Scar #55	AMC428406	2014-0022790
241	Scar #56	AMC428407 ↵	2014-0022791
		<i>End of Claim Listing</i>	

BLM AZ STATE OFFICE  
 PHOENIX, ARIZONA  
 2015 AUG 18 P 3: 06

*End of Claim Listing.*

DEPARTMENT OF THE INTERIOR  
BUREAU OF LAND MANAGEMENT  
MAINTENANCE FEE PAYMENT FORM FOR  
LODE CLAIMS, MILL SITES, AND TUNNEL SITES

Remitter Name: Silver Mountain Mining, LLC  
Mailing Address: PO Box 14078  
City, State, Zip: Tucson, AZ 85732

Check here if this is a change of address.

FOR COUNTY RECORDER'S USE

No. of claims/sites: 30  
x \$155 per claim/site  
Total due BLM \$ 4,650.00

- The maintenance fee may be paid by cash, check, money order, Bureau of Land Management (BLM) Declining Deposit Account, or credit card (VISA, American Express, Discover, or MasterCard). Payments must be remitted to the BLM State Office where your claim or site is recorded and received on or before September 1. If the payment is mailed, the envelope must be postmarked by a bona fide delivery service on or before September 1 and received at the proper BLM State Office within 15 calendar days after the due date. Payments may also be made by telephone using a credit card. A complete listing of BLM State Offices with their addresses and phone numbers can be found at <http://www.blm.gov>.
- The maintenance fee for the following claim(s)/site(s) applies to the Assessment Year 2016.

Line #	Claim Site Name	BLM Serial No.	Yavapai Cnty Recdr #
1	SMM #94	428856	2014-0028306
2	SMM #95		2014-0028307
3	SMM #96		2014-0028308
4	SMM #97		2014-0028309
5	SMM #98		2014-0028310
6	SMM #99		2014-0028311
7	SMM #100		2014-0028312
8	SMM #101		2014-0028313
9	SMM #102		2014-0028314
10	SMM #103		2014-0028315
11	SMM #104		2014-0028316
12	SMM #105		2014-0028317
13	SMM #106		2014-0028318
14	SMM #107		2014-0028319
15	SMM #108		2014-0028320

RECEIVED  
BLM AZ STATE OFFICE  
2015 AUG 18 P 3:04  
PHOENIX, ARIZONA

Continued on Page 2

Continued from page 1: Silver Mountain Mining, LLC – Maintenance Fee year 2016

Line #	Claim Site Name	BLM Serial No.	Yavapai Cnty Recrd #
16	SMM #109		2014-0028321
17	SMM #110		2014-0028322
18	SMM #111		2014-0028323
19	SMM #112		2014-0028324
20	SMM #113		2014-0028325
21	SMM #114		2014-0028326
22	SMM #115		2014-0028327
23	SMM #116		2014-0028328
24	SMM #117		2014-0028329
25	SMM #118		2014-0028330
26	SMM #119		2014-0028331
27	SMM #120		2014-0028332
28	SMM #121		2014-0028333
29	SMM #122		2014-0028334
30	SMM #123	428885	2014-0028335

End of Claim List

RECEIVED  
BLM AZ STATE OFFICE  
2015 AUG 18 P 3:04  
PHOENIX, ARIZONA

DEPARTMENT OF THE INTERIOR  
BUREAU OF LAND MANAGEMENT  
**MAINTENANCE FEE PAYMENT FORM FOR  
LODE CLAIMS, MILL SITES, AND TUNNEL SITES**

Remitter Name: Silver Mountain Mining, LLC  
Mailing Address: PO Box 14078  
City, State, Zip: Tucson, AZ 85732

Check here if this is a change of address.

**FOR COUNTY RECORDER'S USE**

No. of claims/sites: 77  
x \$155 per claim/site  
Total due BLM \$ 11,935.00

- The maintenance fee may be paid by cash, check, money order, Bureau of Land Management (BLM) Declining Deposit Account, or credit card (VISA, American Express, Discover, or MasterCard). Payments must be remitted to the BLM State Office where your claim or site is recorded and received on or before September 1. If the payment is mailed, the envelope must be postmarked by a bona fide delivery service on or before September 1 and received at the proper BLM State Office within 15 calendar days after the due date. Payments may also be made by telephone using a credit card. A complete listing of BLM State Offices with their addresses and phone numbers can be found at <http://www.blm.gov>.
- The maintenance fee for the following claim(s)/site(s) applies to the Assessment Year 2016.

Line #	Claim Site Name	BLM Serial No.	Yavapai Cnty Recdr #
1	Scar #57	AMC428906 7	2014-0037229
2	Scar #58	AMC428907	2014-0037230
3	Scar #59	AMC428908	2014-0037231
4	Scar #60	AMC428909	2014-0037232
5	Scar #61	AMC428910	2014-0037233
6	Scar #62	AMC428911	2014-0037234
7	Scar #63	AMC428912	2014-0037235
8	Scar #64	AMC428913	2014-0037236
9	Scar #65	AMC428914	2014-0037237
10	Scar #66	AMC428915	2014-0037238
11	Scar #67	AMC428916	2014-0037239
12	Scar #68	AMC428917	2014-0037240
13	Scar #69	AMC428918	2014-0037241
14	Scar#70	AMC428919	2014-0037242
15	Scar #71	AMC428920 J	2014-0037243

RECEIVED  
BLM AZ STATE OFFICE  
2015 AUG 18 P 3:04  
PHOENIX, ARIZONA

Continued on Page 2

Continued from page 1: Silver Mountain Mining, LLC – Maintenance Fee year 2016

Line #	Claim Site Name	BLM Serial No.	Yavapai Cnty Recrd #
16	Scar #72	AMC428921 7	2014-0037244
17	Scar #73	AMC428922	2014-0037245
18	Scar #74	AMC428923	2014-0037246
19	Scar #75	AMC428924	2014-0037247
20	Scar #76	AMC428925	2014-0037248
21	Scar #77	AMC428926	2014-0037249
22	Scar #78	AMC428927	2014-0037250
23	Scar #79	AMC428928	2014-0037251
24	Scar #80	AMC428929	2014-0037252
25	Scar #81	AMC428930	2014-0037253
26	Scar #82	AMC428931	2014-0037254
27	Scar #83	AMC428932	2014-0037255
28	Scar #84	AMC428933	2014-0037256
29	Scar #85	AMC428934	2014-0037257
30	Scar #86	AMC428935	2014-0037258
31	Scar #87	AMC428936	2014-0037259
32	Scar #88	AMC428937	2014-0037260
33	Scar #89	AMC428938	2014-0037261
34	Scar #90	AMC428939	2014-0037262
35	Scar #91	AMC428940	2014-0037263
36	Scar #92	AMC428941	2014-0037264
37	Scar #93	AMC428942	2014-0037265
38	Scar #94	AMC428943	2014-0037266
39	Scar #95	AMC428944	2014-0037267
40	Scar #96	AMC428945	2014-0037305
41	Scar #97	AMC428946	2014-0037268
42	Scar #98	AMC428947	2014-0037269
43	Scar #99	AMC428948	2014-0037270
44	Scar #100	AMC428949	2014-0037271
45	Scar #101	AMC428950	2014-0037272
46	Scar #102	AMC428951	2014-0037273
47	Scar #103	AMC428952	2014-0037274
48	Scar #104	AMC428953	2014-0037275
49	Scar #105	AMC428954	2014-0037276
50	Scar #106	AMC428955	2014-0037277
51	Scar #107	AMC428956	2014-0037278
52	Scar #108	AMC428957 J	2014-0037279

RECEIVED  
BLM AZ STATE OFFICE  
2015 AUG 18 P 3:04  
PHOENIX, ARIZONA

Continued from page 2: Silver Mountain Mining, LLC – Maintenance Fee year 2016

<b>Line #</b>	<b>Claim Site Name</b>	<b>BLM Serial No.</b>	<b>Yavapai Cnty Recrd #</b>
53	Scar #109	AMC428958 7	2014-0037280
54	Scar #110	AMC428959	2014-0037281
55	Scar #111	AMC428960	2014-0037282
56	Scar #112	AMC428961	2014-0037283
57	Scar #113	AMC428962	2014-0037284
58	Scar #114	AMC428963	2014-0037285
59	Scar #115	AMC428964	2014-0037286
60	Scar #116	AMC428965	2014-0037287
61	Scar #117	AMC428966	2014-0037288
62	Scar #118	AMC428967	2014-0037289
63	Scar #119	AMC428968	2014-0037290
64	Scar #120	AMC428969	2014-0037291
65	Scar #121	AMC428970	2014-0037292
66	Scar #122	AMC428971	2014-0037293
67	Scar #123	AMC428972	2014-0037294
68	Scar #124	AMC428973	2014-0037295
69	Scar #125	AMC428974	2014-0037296
70	Scar #126	AMC428975	2014-0037297
71	Scar #127	AMC428976	2014-0037298
72	Scar #128	AMC428977	2014-0037299
73	Scar #129	AMC428978	2014-0037300
74	Scar #130	AMC428979	2014-0037301
75	Scar #131	AMC428980	2014-0037302
76	Scar #132	AMC428981	2014-0037303
77	Scar #133	AMC428982 1	2014-0037304
		<i>End of Claim List</i>	

RECEIVED  
 BLM AZ STATE OFFICE

2015 AUG 18 P 3:05  
 PHOENIX, ARIZONA



**United States Department of the Interior**  
**Bureau of Land Management**  
 LANDS/RECREATION & PLANNING  
 ONE N CENTRAL AVE  
 PHOENIX, AZ 85004 -2203  
 Phone: 602-417-9200

Receipt

No: 3370914


<b>Transaction #:</b> 3469075	
<b>Date of Transaction:</b> 08/19/2015	
<b>CUSTOMER:</b>	
SILVER MOUNTAIN MINING LLC PO BOX 14078 TUCSON, AZ 85732-4078 US	

LINE #	QTY	DESCRIPTION	REMARKS	UNIT PRICE	TOTAL
1	1.00	LOCATABLE MINERALS / MINING CLAIMS-NOT NEW-UNADJUD, ONE AUTH NO. ONLY / MINING CLAIM MONEY RECEIVED CASES: AMC426658/\$53010.00	MAINT FEE PYMNT (342) 2016	- n/a -	53010.00
<b>TOTAL:</b>					<b>\$53,010.00</b>

PAYMENT INFORMATION					
1	AMOUNT:	53010.00	POSTMARKED:	08/17/2015	
	TYPE:	CHECK	RECEIVED:	08/18/2015	
	CHECK NO:	1065			
	NAME:	SILVER MOUNTAIN MINING LLC 4699 E PIMA ST #101 TUCSON AZ 85712 US			

REMARKS

This receipt was generated by the automated BLM Collections and Billing System and is a paper representation of a portion of the official electronic record contained therein.


  
 BY: *R. H. ...*


DMX  
PO Box 14078  
Tucson, AZ 85732

RECEIVED  
BLM AZ STATE OFFICE

2015 AUG 18 P 3:04

PHOENIX, ARIZONA

USPS CERTIFIED MAIL™



9507 1000 1031 5229 0001 40



U.S. POSTAGE  
\$4.87  
FCH LG ENV  
85704  
Date of Sale  
08/17/15  
06 2S00  
08259936

FOLD HERE

Bureau of Land Management  
One N. Central Ave, Ste #800  
Phoenix, AZ 85004

428906

DEPARTMENT OF THE INTERIC  
BUREAU OF LAND MANAGEMENT  
**MAINTENANCE FEE PAYMENT FORM FOR  
LODE CLAIMS, MILL SITES, AND TUNNEL SITES**

Remitter Name: Silver Mountain Mining, LLC  
Mailing Address: PO Box 14078  
City, State, Zip: Tucson, AZ 85732

Check here if this is a change of address.

**FOR COUNTY RECORDER'S USE**

No. of claims/sites: 77  
x \$155 per claim/site  
Total due BLM \$ 11,935.00

- The maintenance fee may be paid by cash, check, money order, Bureau of Land Management (BLM) Declining Deposit Account, or credit card (VISA, American Express, Discover, or MasterCard). Payments must be remitted to the BLM State Office where your claim or site is recorded and received on or before September 1. If the payment is mailed, the envelope must be postmarked by a bona fide delivery service on or before September 1 and received at the proper BLM State Office within 15 calendar days after the due date. Payments may also be made by telephone using a credit card. A complete listing of BLM State Offices with their addresses and phone numbers can be found at <http://www.blm.gov>.
- The maintenance fee for the following claim(s)/site(s) applies to the Assessment Year 2015.

Line #	Claim Site Name	BLM Serial No.	Yavapai Cnty Recdr #
1	Scar #57		
2	Scar #58		
3	Scar #59		
4	Scar #60		
5	Scar #61		
6	Scar #62		
7	Scar #63		
8	Scar #64		
9	Scar #65		
10	Scar #66		
11	Scar #67		
12	Scar #68		
13	Scar #69		
14	Scar#70		
15	Scar #71		

RECEIVED  
 BLM AZ STATE OFFICE  
 2014 AUG 11 PM 2:31  
 PHOENIX, ARIZONA

AMC428906

Continued on Page 2

**ENTERED**  
 SEP 04 2014  
 BY: *Rman*

RECEIPT # 3099377

Continued from page 1: Silver Mountain Mining, LLC – Maintenance Fee year 2015

Line #	Claim Site Name	BLM Serial No.	Yavapai Cnty Recrd #
16	Scar #72		
17	Scar #73		
18	Scar #74		
19	Scar #75		
20	Scar #76		
21	Scar #77		
22	Scar #78		
23	Scar #79		
24	Scar #80		
25	Scar #81		
26	Scar #82		
27	Scar #83		
28	Scar #84		
29	Scar #85		
30	Scar #86		
31	Scar #87		
32	Scar #88		
33	Scar #89		
34	Scar #90		
35	Scar #91		
36	Scar #92		
37	Scar #93		
38	Scar #94		
39	Scar #95		
40	Scar #96		
41	Scar #97		
42	Scar #98		
43	Scar #99		
44	Scar #100		
45	Scar #101		
46	Scar #102		
47	Scar #103		
48	Scar #104		
49	Scar #105		
50	Scar #106		
51	Scar #107		
52	Scar #108		

PHOTO BY ARIZONA

2011 AUG 11 PM 2:31

RECEIVED  
BLM AZ STATE OFFICE

AMC428906

Continued on Page 3





**NOTICE!!**

**These documents have been scanned!**

**Do not place un-scanned documents beneath this notice!**

**Do not remove this notice from this file!**

GPO Jacket No. 560-102  
Print Order 61540  
Rise Business Services, LLC  
Job=AZ15 5/10/2019



Box Number= AZ15032



Claim Begin-End: AMC428906-AMC428982

5 Miscellaneous



AZ15032-1

AMC428906-AMC429539

SILVER MOUNTAIN MINING, LLC

PO Box 14078  
Tucson, AZ 85732 USA  
Tel: +1-520-235-3660

Aug 7th, 2014

US Bureau of Land Management  
Mining Claim Recordation  
One N. Central Avenue, Suite 800  
Phoenix, Arizona 85004


RE: Mining Claims for Recordation

To whom it may concern:

Enclosed, please find 77 Mining Claim "Certificates of Location", together with our check in the amount of \$14,938.00 as payment for filing of these claims for the 2014 Rental Year. I have also enclosed a separate check in the amount of \$11,935.00 together with a Rental renewal form to cover these claims' fees for the 2015 Rental year.

Please record these and return to us at the above address.

Thank you!



Linus Keating, DSc, CPG

RECEIVED  
BLM AZ STATE OFFICE  
2014 AUG 11 P 2:35  
PHOENIX, ARIZONA

AMC428906



**NOTICE!!**

**These documents have been scanned!**

**Do not place un-scanned documents beneath this notice!**

**Do not remove this notice from this file!**

GPO Jacket No. 560-102  
Print Order 61540  
Rise Business Services, LLC  
Job=AZ15 5/10/2019



Box Number= AZ15032



Claim Begin-End: AMC428906-AMC428982

6 Location Notices-Amendments and Supporting Documents



AZ15032-1

AMC428906-AMC429539



# MINING CLAIM STATUS REPORT

Data Entered: 09/04/14 RAM

MTP Checked By: 09/05/14 RAM  
GEO Checked By: 09/05/14 RAM

LEAD SERIAL NUMBER: AMC 428906 thru AMC 428982

**NUMBER OF CLAIMS & TYPE:**

**CHARGES:**

77 LODE  
PLACER  
ASSOCIATION PLACER  
MILL SITE  
TUNNEL SITE

Location Fee @ \$34 = \$ 2618.00  
Processing Fee @ \$20 = \$ 1540.00  
Maintenance Fee @ \$140 = \$ 10780.00  
Add'l Maint Fee for Assoc Placer = \$  
**SUBTOTAL** \$ 14938.00

TOTAL ACREAGE: \_\_\_\_\_ Per Claim  
(Placer Only)

2015 Maint. Other Fees \$ 11935.00

NUMBER OF LOCATORS: \_\_\_\_\_

**TOTAL** \$ 26873.00

DOCUMENTS RECEIVED VIA : Over-the-Counter [ ] Mail [ X ] **TIMELY FILED:** Yes [ X ] No [ ]

LEGAL DESCRIPTION: T 9N R 2W SEC 1, 11, 12, 2, 14, 13  
T 9N R 1W SEC 6, 7, 18  
T \_\_\_\_\_ R \_\_\_\_\_ SEC \_\_\_\_\_  
T \_\_\_\_\_ R \_\_\_\_\_ SEC \_\_\_\_\_  
T \_\_\_\_\_ R \_\_\_\_\_ SEC \_\_\_\_\_

BLM [ ] FOREST SERVICE [ ] \_\_\_\_\_ SUBJ TO PL 359: Yes [ ] No [ ]  
WILDERNESS AREA [ ] \_\_\_\_\_

SPLIT ESTATE: N/A [ ] SX [ ] PX [ ] OTHER [ ] \_\_\_\_\_  
SRHA [ ] Was proper Notice filed if located on SHRA Land? Yes [ ] No [ ]

RECONVEYED MINERALS ON BLM LAND REQUIRE OPENING ORDER FROM 1944 TO 1993:  
Open to Entry On \_\_\_\_\_ N/A [ ]

COMMENTS/STATUS: VOID [ ] PARTIALLY VOID [ ] PVT MINERALS [ ] WITHDRAWN LANDS [ ]  
OTHER [ X ] AMC 428909, 428913, 428917, 428921-428923 are partially on state granted lands. The US Federal Gov does not administer the mineral estate of these lands (T. 9N, R. 2W sec 2). No rights is given to mine these lands, (SG 9/15/1920).

[ ] Claimant acknowledges that portions of the following claim(s) site(s) may be void or voidable.

Printed Name of Claimant \_\_\_\_\_ Signature of Claimant \_\_\_\_\_

\*\*\*\*\*FINAL ADJUDICATION\*\*\*\*\*

DATE 9/24/15 INITIALS RB

AMC 428906

**DEPARTMENT OF THE INTERIOR  
BUREAU OF LAND MANAGEMENT  
MINING CLAIMS  
(MASS) Serial Register Page**

RunDate/Time:09/05/14 08:00 AM

Page: 4 of 77

**01 05-10-1872;017STAT0091;30USC26,28,34**  
**Case Type 384101: LODE CLAIM**  
**Commodity:**  
**Claim Name: SCAR #60**  
**Case Disposition: ACTIVE**  
**Required Maintenance Fee: \$155.00**

Total Acres  
20.180

Serial Number  
AMC428909  
Lead File Number  
AMC428906

Name & Address

SILVER MOUNTAIN MINING LLC PO BOX 14078

TUCSON, AZ 85732-4078

Int Rel  
CLAIMANT

County/State

YAVAPAI County, AZ

District

PHOENIX DO

Mer Twp Rng Sec Subdivision

14 0090N 0020W 001 SW

14 0090N 0020W 002 SE *→ SQ 9/15/1920*

Act Date	Code	Action Text	Action Remarks	Receipt Number
07/10/2014	403	LOCATION DATE		
08/11/2014	395	RECORDATION NOTICE RECD	1	3099377
08/11/2014	782	MAINTENANCE FEE PAYMENT	2015;\$155	3099377
08/11/2014	484	LOCATION YEAR / MAINTENAN	2014;\$140	3099377
08/11/2014	501	ACCT ADV IN LEAD FILE	AMC428906-AMC428982;	

Line Nr Remarks

**DEPARTMENT OF THE INTERIOR  
BUREAU OF LAND MANAGEMENT  
MINING CLAIMS  
(MASS) Serial Register Page**

RunDate/Time:09/05/14 08:00 AM

Page: 8 of 77

**01 05-10-1872;017STAT0091;30USC26,28,34**  
**Case Type 384101: LODGE CLAIM**  
**Commodity:**  
**Claim Name: SCAR #64**  
**Case Disposition: ACTIVE**  
**Required Maintenance Fee: \$155.00**

Total Acres  
20.180

Serial Number  
AMC428913  
Lead File Number  
AMC428906

<u>Name &amp; Address</u>	<u>Int Rel</u>
SILVER MOUNTAIN MINING LLC PO BOX 14078 TUCSON, AZ 85732-4078	CLAIMANT

<u>County/State</u>	<u>District</u>
YAVAPAI County, AZ	PHOENIX DO

<u>Mer Twp</u>	<u>Rng</u>	<u>Sec</u>	<u>Subdivision</u>
14	0090N	0020W	001 SW ✓
14	0090N	0020W	002 SE - SG 9/15/1920

<u>Act Date</u>	<u>Code</u>	<u>Action Text</u>	<u>Action Remarks</u>	<u>Receipt Number</u>
07/10/2014 ✓	403	LOCATION DATE		
08/11/2014	395	RECORDATION NOTICE RECD	1	3099377
08/11/2014	782	MAINTENANCE FEE PAYMENT	2015;\$155	3099377
08/11/2014	484	LOCATION YEAR / MAINTENAN	2014;\$140	3099377
08/11/2014	501	ACCT ADV IN LEAD FILE	AMC428906-AMC428982;	

<u>Line Nr</u>	<u>Remarks</u>
----------------	----------------

**DEPARTMENT OF THE INTERIOR  
BUREAU OF LAND MANAGEMENT  
MINING CLAIMS  
(MASS) Serial Register Page**

RunDate/Time:09/05/14 08:00 AM

Page: 12 of 77

**01 05-10-1872;017STAT0091;30USC26,28,34**  
**Case Type 384101: LODE CLAIM**  
**Commodity:**  
**Claim Name: SCAR #68**  
**Case Disposition: ACTIVE**  
**Required Maintenance Fee: \$155.00**

Total Acres  
20.180

Serial Number  
AMC428917  
Lead File Number  
AMC428906

<u>Name &amp; Address</u>	<u>Int Rel</u>
SILVER MOUNTAIN MINING LLC PO BOX 14078 TUCSON, AZ 85732-4078	CLAIMANT

<u>County/State</u>	<u>District</u>
YAVAPAI County, AZ	PHOENIX DO

<u>Mer Twp</u>	<u>Rng</u>	<u>Sec</u>	<u>Subdivision</u>
14	0090N	0020W	001 SW
14	0090N	0020W	002 SE = <i>sq 9/15/1920</i>

<u>Act Date</u>	<u>Code</u>	<u>Action Text</u>	<u>Action Remarks</u>	<u>Receipt Number</u>
07/10/2014 ✓	403	LOCATION DATE		
08/11/2014	395	RECORDATION NOTICE RECD	1	3099377
08/11/2014	782	MAINTENANCE FEE PAYMENT	2015;\$155	3099377
08/11/2014	484	LOCATION YEAR / MAINTENAN	2014;\$140 ✓	3099377
08/11/2014	501	ACCT ADV IN LEAD FILE	AMC428906-AMC428982; ✓	

<u>Line Nr</u>	<u>Remarks</u>



**DEPARTMENT OF THE INTERIOR  
BUREAU OF LAND MANAGEMENT  
MINING CLAIMS  
(MASS) Serial Register Page**

RunDate/Time:09/05/14 08:00 AM

Page: 16 of 77

**01 05-10-1872;017STAT0091;30USC26,28,34**  
**Case Type 384101: LODE CLAIM**  
**Commodity:**  
**Claim Name: SCAR #72**  
**Case Disposition: ACTIVE**  
**Required Maintenance Fee: \$155.00**

Total Acres  
20.180

Serial Number  
AMC428921  
Lead File Number  
AMC428906

Name & Address

SILVER MOUNTAIN MINING LLC PO BOX 14078

TUCSON, AZ 85732-4078

Int Rel

CLAIMANT

County/State

YAVAPAI County, AZ

District

PHOENIX DO

Mer Twp Rng Sec Subdivision

14 0090N 0020W 001 SW ✓  
 14 0090N 0020W 002 SE — *SG 9/15/1920*  
 14 0090N 0020W 011 NE ✓  
 14 0090N 0020W 012 NW ✓

Act Date	Code	Action Text	Action Remarks	Receipt Number
07/10/2014 ✓	403	LOCATION DATE		
08/11/2014	395	RECORDATION NOTICE RECD	1	3099377
08/11/2014	782	MAINTENANCE FEE PAYMENT	2015;\$155	3099377
08/11/2014	484	LOCATION YEAR / MAINTENAN	2014;\$140	3099377
08/11/2014	501	ACCT ADV IN LEAD FILE	AMC428906-AMC428982; ✓	

Line Nr Remarks

**DEPARTMENT OF THE INTERIOR  
BUREAU OF LAND MANAGEMENT  
MINING CLAIMS  
(MASS) Serial Register Page**

RunDate/Time:09/05/14 08:00 AM

Page: 17 of 77

**01 05-10-1872;017STAT0091;30USC26,28,34**  
**Case Type 384101: LODE CLAIM**  
**Commodity:**  
**Claim Name: SCAR #73**  
**Case Disposition: ACTIVE**  
**Required Maintenance Fee: \$155.00**

Total Acres  
17.610

Serial Number  
AMC428922  
Lead File Number  
AMC428906

Name & Address

SILVER MOUNTAIN MINING LLC PO BOX 14078

TUCSON, AZ 85732-4078

Int Rel

CLAIMANT

County/State

YAVAPAI County, AZ

District

PHOENIX DO

Mer Twp Rng Sec Subdivision

14 0090N 0020W 002 SE = *sq 9/15/1920*  
 14 0090N 0020W 011 NE

Act Date	Code	Action Text	Action Remarks	Receipt Number
07/09/2014 /	403	LOCATION DATE		
08/11/2014	395	RECORDATION NOTICE RECD	1	3099377
08/11/2014	782	MAINTENANCE FEE PAYMENT	2015;\$155	3099377
08/11/2014	484	LOCATION YEAR / MAINTENAN	2014;\$140 /	3099377
08/11/2014	501	ACCT ADV IN LEAD FILE	AMC428906-AMC428982;	

Line Nr Remarks



**DEPARTMENT OF THE INTERIOR  
BUREAU OF LAND MANAGEMENT  
MINING CLAIMS  
(MASS) Serial Register Page**

RunDate/Time:09/05/14 08:00 AM

Page: 18 of 77

**01 05-10-1872;017STAT0091;30USC26,28,34**  
**Case Type 384101: LODE CLAIM**  
**Commodity:**  
**Claim Name: SCAR #74** ✓  
**Case Disposition: ACTIVE**  
**Required Maintenance Fee: \$155.00**

Total Acres  
17.340

Serial Number  
AMC428923  
Lead File Number  
AMC428906

<u>Name &amp; Address</u>	<u>Int Rel</u>
SILVER MOUNTAIN MINING LLC PO BOX 14078 TUCSON, AZ 85732-4078	CLAIMANT

<u>County/State</u>	<u>District</u>
YAVAPAI County, AZ	PHOENIX DO

<u>Mer Twp</u>	<u>Rng</u>	<u>Sec</u>	<u>Subdivision</u>
14 0090N	0020W	002	SW,SE ✓ SG 9/15/1920
14 0090N	0020W	011	NE,NW ✓

<u>Act Date</u>	<u>Code</u>	<u>Action Text</u>	<u>Action Remarks</u>	<u>Receipt Number</u>
07/09/2014 ✓	403	LOCATION DATE		
08/11/2014	395	RECORDATION NOTICE RECD	1	3099377
08/11/2014	782	MAINTENANCE FEE PAYMENT	2015;\$155	3099377
08/11/2014	484	LOCATION YEAR / MAINTENAN	2014;\$140 ✓	3099377
08/11/2014	501	ACCT ADV IN LEAD FILE	AMC428906-AMC428982; ✓	

<u>Line Nr</u>	<u>Remarks</u>

**DEPARTMENT OF THE INTERIOR  
BUREAU OF LAND MANAGEMENT  
MINING CLAIMS  
(MASS) Serial Register Page**

RunDate/Time:09/05/14 08:00 AM

Page: 69 of 77

**01 05-10-1872;017STAT0091;30USC26,28,34**  
**Case Type 384101: LODE CLAIM**  
**Commodity:**  
**Claim Name: SCAR #125** ✓  
**Case Disposition: ACTIVE**  
**Required Maintenance Fee: \$155.00**

Total Acres  
11.970

Serial Number  
AMC428974  
Lead File Number  
AMC428906

<u>Name &amp; Address</u>		<u>Int Rel</u>
SILVER MOUNTAIN MINING LLC	PO BOX 14078	TUCSON, AZ 85732-4078 CLAIMANT

<u>County/State</u>	<u>District</u>
YAVAPAI County, AZ	PHOENIX DO

<u>Mer Twp</u>	<u>Rng</u>	<u>Sec</u>	<u>Subdivision</u>
14	0090N	0020W	012 SW, SE ✓

*corrected*  
~~14 N 2W 11 SE~~

<u>Act Date</u>	<u>Code</u>	<u>Action Text</u>	<u>Action Remarks</u>	<u>Receipt Number</u>
07/10/2014 ✓	403	LOCATION DATE		
08/11/2014	395	RECORDATION NOTICE RECD	1	3099377
08/11/2014	782	MAINTENANCE FEE PAYMENT	2015;\$155	3099377
08/11/2014	484	LOCATION YEAR / MAINTENAN	2014;\$140	3099377
08/11/2014	501	ACCT ADV IN LEAD FILE	AMC428906-AMC428982;	

<u>Line Nr</u>	<u>Remarks</u>
----------------	----------------

**LOCATION NOTICE – LODE MINING CLAIM**

NOTICE IS HEREBY GIVEN that the "Locator", as described below, has caused to be located the "Scar # 57" Lode Mining Claim situated in Yavapai County, Arizona in accordance with A.R.S. 27-202 and 27-203; 43 CFR 3833.1-5; 43 CFR 3833.1-6.

RECEIVED  
BLM AZ STATE OFFICE  
2014 AUG 11 P 2:35  
PHOENIX, ARIZONA

The Locator of this Claim is: Silver Mountain Mining, LLC, whose mailing address is: P.O. Box 14078, Tucson, Arizona, 85732.

This Claim measures 1420 feet long and 590 feet wide, such that 1370 feet are claimed in an East direction and 50 feet in a West direction from the Location Monument at which the Notice of Location is posted, together with 295 feet on each side of the center-line of this Claim.

The general course of this Claim is Due East.

The Location Monument is a 5' long, 1-1/2"x 1-1/2" wooden post firmly set in the ground on the center-line of this Claim. This Claim is further marked by six 5' long 1-1/2"x 1-1/2" wooden posts firmly set in the ground, one at each corner and one at the center of each end-line.

The Location Monument of this Claim is situated in Section 1, Township 9N; Range 2W, Gila & Salt River Base & Meridian, Arizona. This Claim also encompasses portions of the quarter sections shown in the Table below:

¼ Section	Section	Township	Range	Meridian
SE	1	9N	2W	G&SRBM
SW	6	9N	1W	G&SRBM
				G&SRBM
				G&SRBM

Corner #1 of this Claim, as shown on the accompanying map, is located 8988 feet in a N37°16'E direction from the northwest corner of Section 13, Township 9N, Range 2W, G&SRBM.

A Claim Map showing the location of this Claim and its contiguous relationship to the "Scar" Claim Block is attached to this Notice.

LOCATED, DATED, AND POSTED on the ground this 15<sup>th</sup> day of July, 2014.

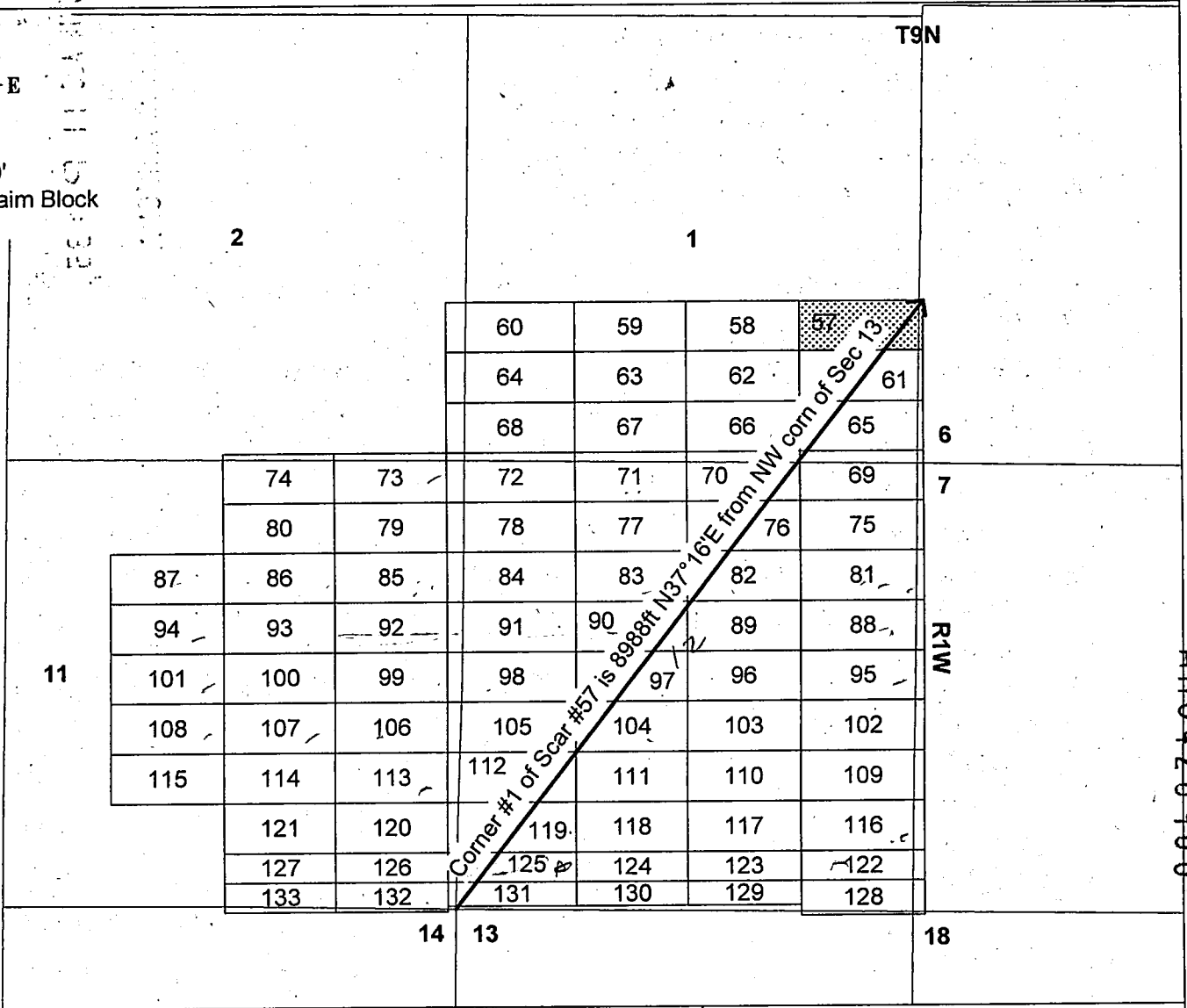
AGENT FOR LOCATOR: GEOMETRIX, LLC

Witness: [Signature]

AMC428906



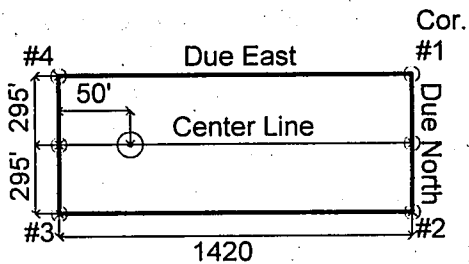
1" = 2000'  
"Scar" Claim Block



AMC 128906



Claim Layout  
(not to scale)



- Corner/End Posts
- ⊙ Location Monument

Scar #57 lode mining claim  
(shown hatched above).

Locator: Silver Mountain Mining, LLC  
Type of corner and location monuments used: 1½" x 1½" wooden posts, each at least 4' above the ground surface.

The bearings and distances in degrees and feet between claim corners are as depicted on the adjacent "Claim Layout" map.

"Scar #57" Lode Claim

**LOCATION NOTICE – LODE MINING CLAIM**

NOTICE IS HEREBY GIVEN that the "Locator", as described below, has caused to be located the "Scar # 58" Lode Mining Claim situated in Yavapai County, Arizona in accordance with A.R.S. 27-202 and 27-203; 43 CFR 3833.1-5; 43 CFR 3833.1-6.

RECEIVED  
BEM AZ STATE OFFICE  
2014 AUG 11 P 2:35  
PHOENIX, ARIZONA

The Locator of this Claim is: Silver Mountain Mining, LLC, whose mailing address is: P.O. Box 14078, Tucson, Arizona, 85732.

This Claim measures 1320 feet long and 590 feet wide, such that 620 feet are claimed in an East direction and 700 feet in a West direction from the Location Monument at which the Notice of Location is posted, together with 295 feet on each side of the center-line of this Claim.

The general course of this Claim is Due East.

The Location Monument is a 5' long, 1-1/2"x 1-1/2" wooden post firmly set in the ground on the center-line of this Claim. This Claim is further marked by six 5' long 1-1/2"x 1-1/2" wooden posts firmly set in the ground, one at each corner and one at the center of each end-line.

The Location Monument of this Claim is situated in Section 1, Township 9N; Range 2W, Gila & Salt River Base & Meridian, Arizona. This Claim also encompasses portions of the quarter sections shown in the Table below:

¼ Section	Section	Township	Range	Meridian
SE	1	9N	2W	G&SRBM
SW	1	9N	2W	G&SRBM
				G&SRBM
				G&SRBM

Corner #1 of this Claim, as shown on the accompanying map, is located 8206 feet in a N29°21'E direction from the northwest corner of Section 13, Township 9N, Range 2W, G&SRBM.

A Claim Map showing the location of this Claim and its contiguous relationship to the "Scar" Claim Block is attached to this Notice.

LOCATED, DATED, AND POSTED on the ground this 15<sup>th</sup> day of JULY, 2014.

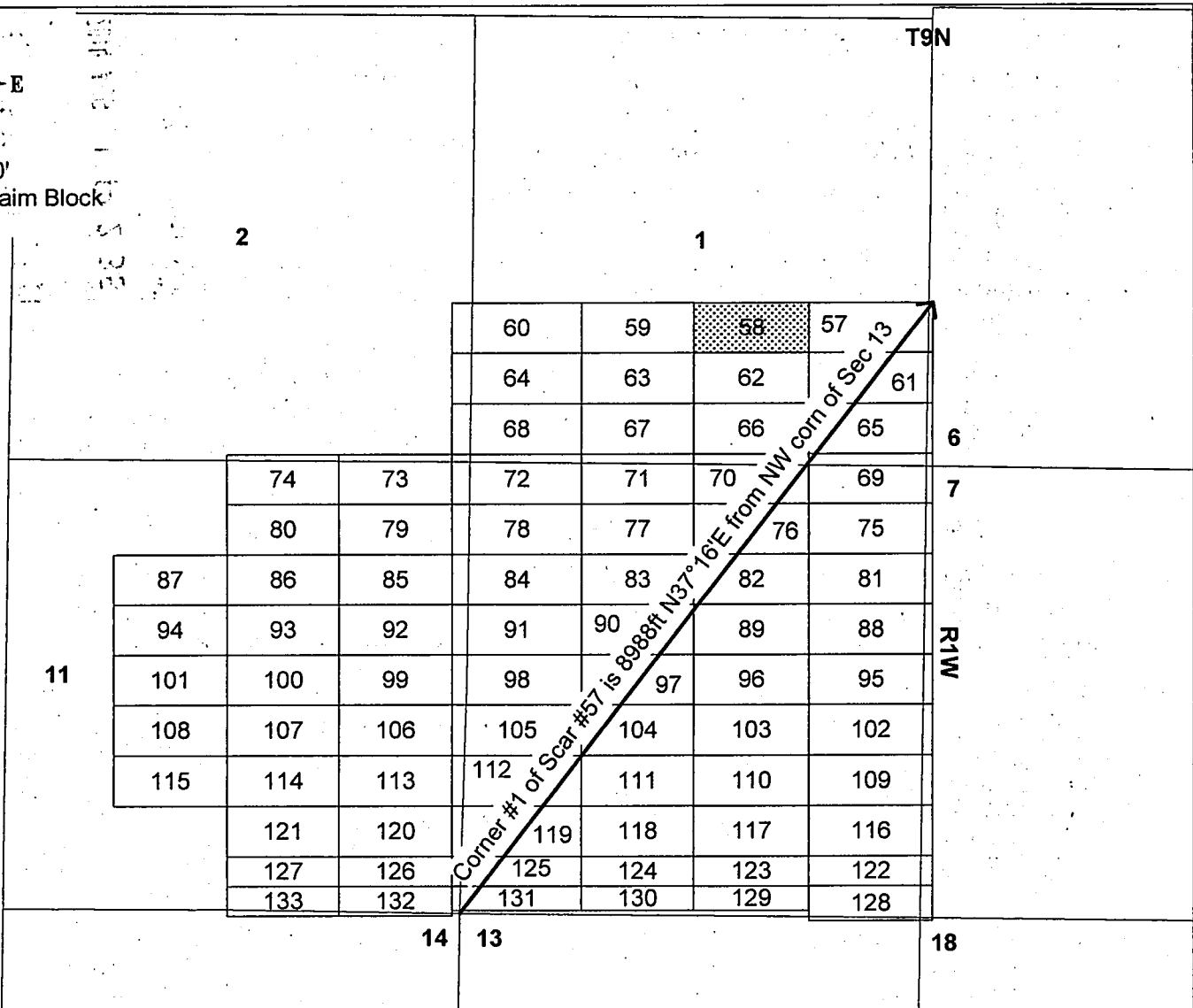
AGENT FOR LOCATOR: GEOMETRIX, LLC

Witness:

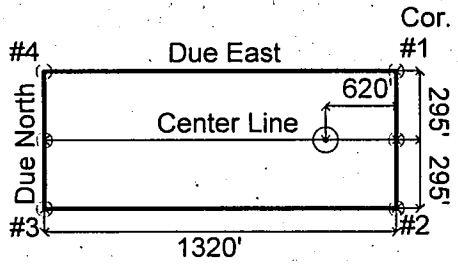
AMC428907



1" = 2000'  
"Scar" Claim Block



Claim Layout  
(not to scale)



- Corner/End Posts
- ⊙ Location Monument

Scar #58 lode mining claim  
(shown hatched above).

Locator: Silver Mountain Mining, LLC  
Type of corner and location monuments used: 1½" x 1½" wooden posts, each at least 4' above the ground surface.

The bearings and distances in degrees and feet between claim corners are as depicted on the adjacent "Claim Layout" map.

"Scar #58" Lode Claim

AMC 428907



**LOCATION NOTICE – LODE MINING CLAIM**

NOTICE IS HEREBY GIVEN that the "Locator", as described below, has caused to be located the "Scar # 59" Lode Mining Claim situated in Yavapai County, Arizona in accordance with A.R.S. 27-202 and 27-203; 43 CFR 3833.1-5; 43 CFR 3833.1-6.

RECEIVED  
 BLM AZ STATE OFFICE  
 2014 AUG 11 P 2:05  
 PHOENIX, ARIZONA

The Locator of this Claim is: Silver Mountain Mining, LLC, whose mailing address is: P.O. Box 14078, Tucson, Arizona, 85732.

This Claim measures 1300 feet long and 590 feet wide, such that 1290 feet are claimed in an East direction and 10 feet in a West direction from the Location Monument at which the Notice of Location is posted, together with 295 feet on each side of the center-line of this Claim.

The general course of this Claim is Due East.

The Location Monument is a 5' long, 1-1/2" x 1-1/2" wooden post firmly set in the ground on the center-line of this Claim. This Claim is further marked by six 5' long 1-1/2" x 1-1/2" wooden posts firmly set in the ground, one at each corner and one at the center of each end-line.

The Location Monument of this Claim is situated in Section 1, Township 9N; Range 2W, Gila & Salt River Base & Meridian, Arizona. This Claim also encompasses portions of the quarter sections shown in the Table below:

¼ Section	Section	Township	Range	Meridian
SW	1	9N	2W	G&SRBM
				G&SRBM
				G&SRBM
				G&SRBM

Corner #1 of this Claim, as shown on the accompanying map, is located 7646 feet in a N20°42'E direction from the northwest corner of Section 13, Township 9N, Range 2W, G&SRBM.

A Claim Map showing the location of this Claim and its contiguous relationship to the "Scar" Claim Block is attached to this Notice.

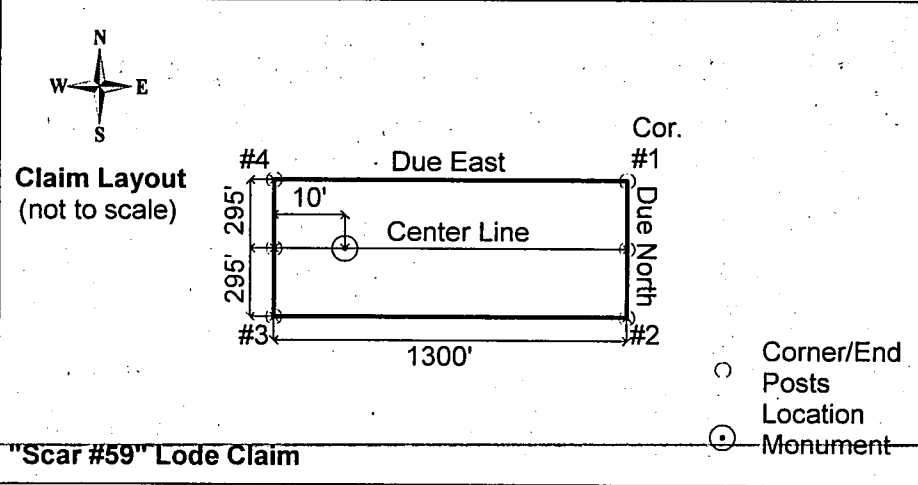
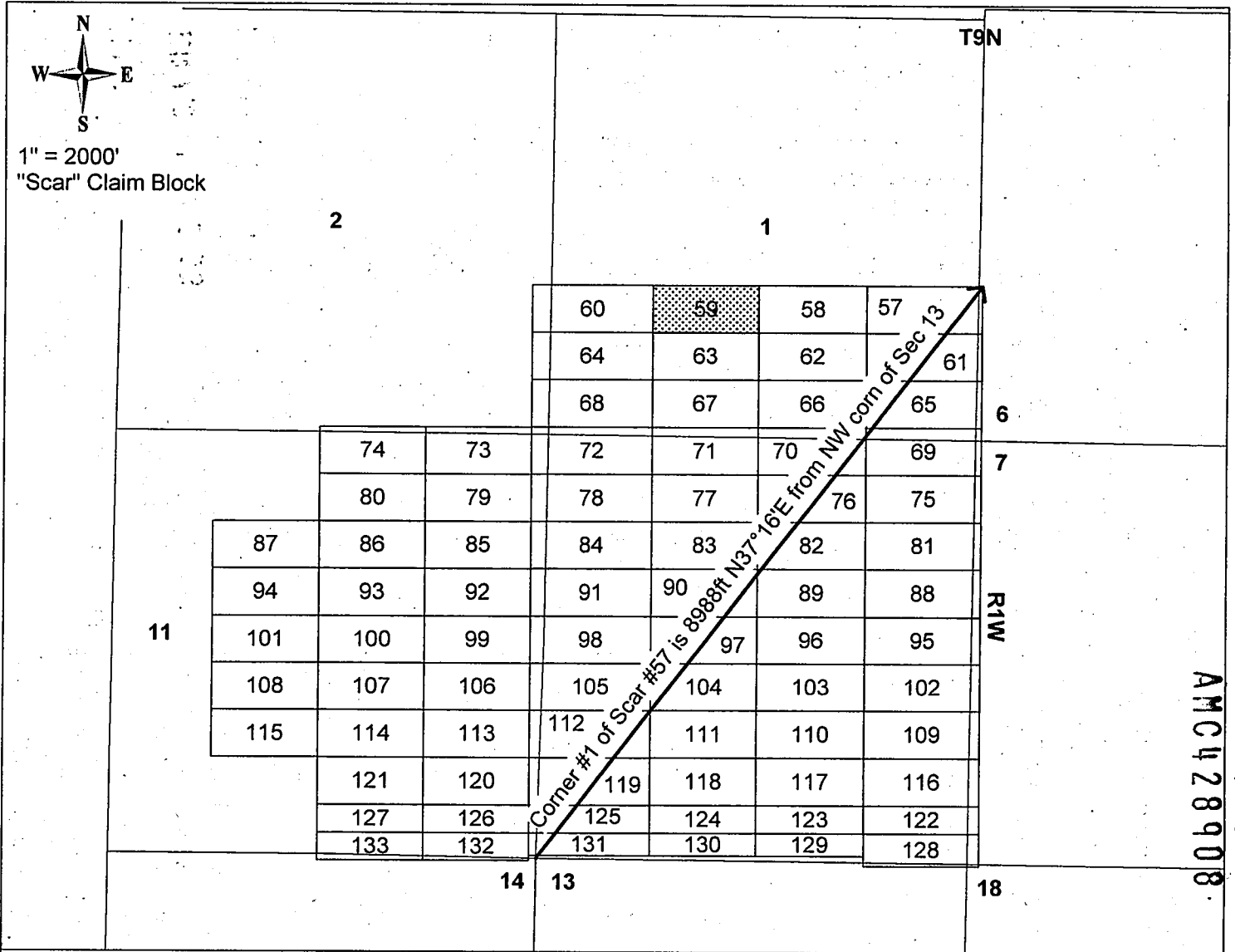
LOCATED, DATED, AND POSTED on the ground this 10<sup>th</sup> day of JULY, 2014.

AGENT FOR LOCATOR: GEOMETRIX, LLC.

Witness: 

AMC428908





Scar #59 lode mining claim  
(shown hatched above).

Locator: Silver Mountain Mining, LLC  
Type of corner and location monuments used: 1½" x 1½" wooden posts, each at least 4" above the ground surface.

The bearings and distances in degrees and feet between claim corners are as depicted on the adjacent "Claim Layout" map.

"Scar #59" Lode Claim

RECEIVED  
 BLM AZ STATE OFFICE  
 2014 AUG 11 P 2:35  
 PHOENIX, ARIZONA

**LOCATION NOTICE – LODE MINING CLAIM**

NOTICE IS HEREBY GIVEN that the "Locator", as described below, has caused to be located the "Scar # 60" Lode Mining Claim situated in Yavapai County, Arizona in accordance with A.R.S. 27-202 and 27-203; 43 CFR 3833.1-5; 43 CFR 3833.1-6.

The Locator of this Claim is: Silver Mountain Mining, LLC, whose mailing address is: P.O. Box 14078, Tucson, Arizona, 85732.

This Claim measures 1490 feet long and 590 feet wide, such that 10 feet are claimed in an East direction and 1480 feet in a West direction from the Location Monument at which the Notice of Location is posted, together with 295 feet on each side of the center-line of this Claim.

The general course of this Claim is Due East.

The Location Monument is a 5' long, 1-1/2" x 1-1/2" wooden post firmly set in the ground on the center-line of this Claim. This Claim is further marked by six 5' long 1-1/2" x 1-1/2" wooden posts firmly set in the ground, one at each corner and one at the center of each end-line.

The Location Monument of this Claim is situated in Section 1, Township 9N; Range 2W, Gila & Salt River Base & Meridian, Arizona. This Claim also encompasses portions of the quarter sections shown in the Table below:

¼ Section	Section	Township	Range	Meridian
SW	1	9N	2W	G&SRBM
SE	2	9N	2W	G&SRBM
				G&SRBM
				G&SRBM

Corner #1 of this Claim, as shown on the accompanying map, is located 7289 feet in a N11°06'E direction from the northwest corner of Section 13, Township 9N, Range 2W, G&SRBM.

A Claim Map showing the location of this Claim and its contiguous relationship to the "Scar" Claim Block is attached to this Notice.

LOCATED, DATED, AND POSTED on the ground this 10<sup>th</sup> day of JULY, 2014.

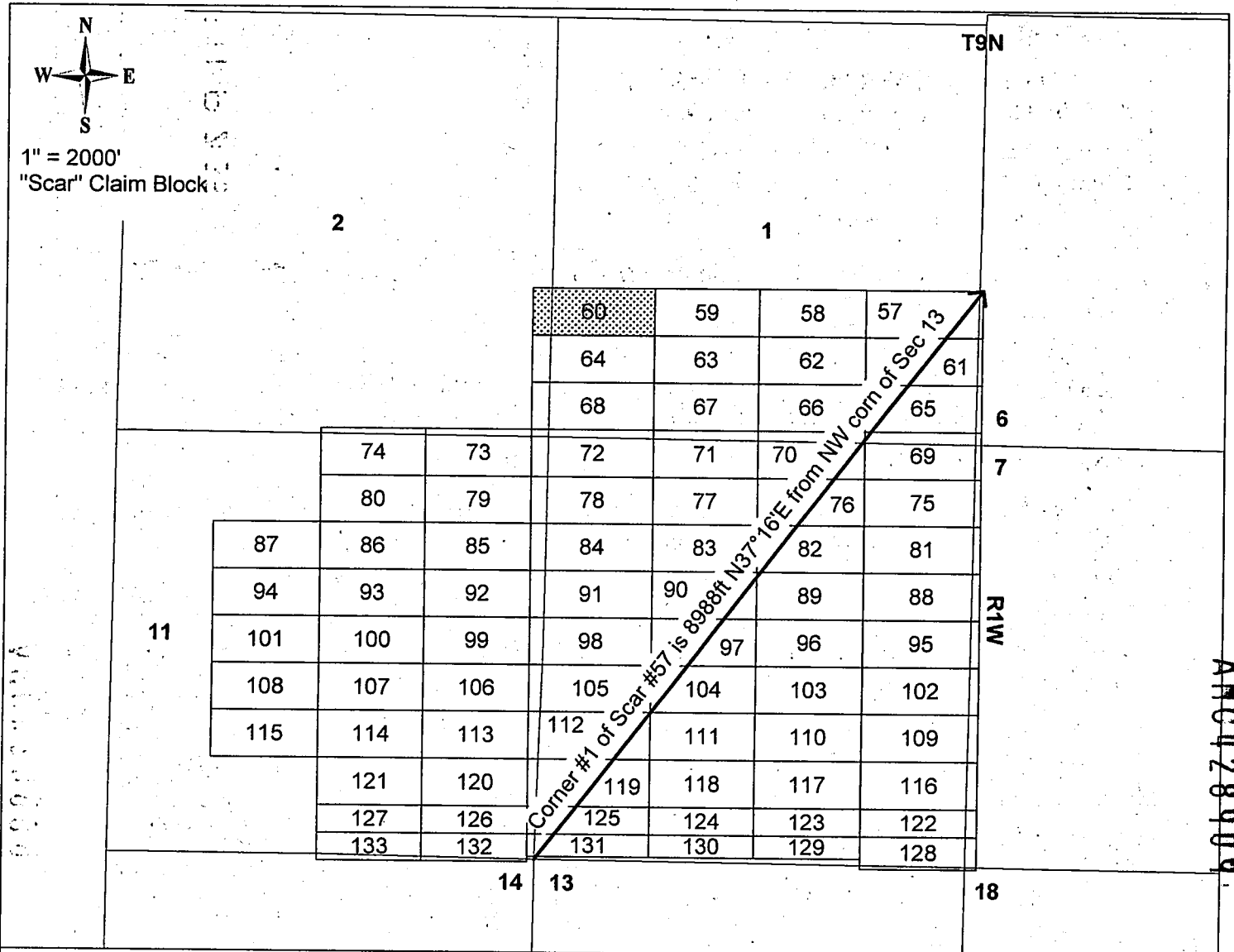
AGENT FOR LOCATOR: GEOMETRIX, LLC.

Witness: 

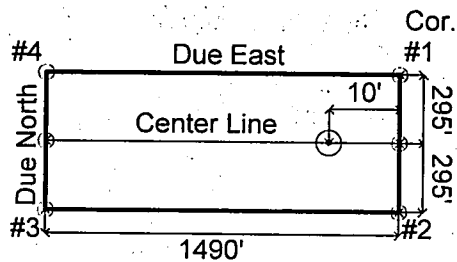
AMC428909



1" = 2000'  
"Scar" Claim Block



Claim Layout  
(not to scale)



○ Corner/End Posts  
⊙ Location Monument

Scar #60 lode mining claim  
(shown hatched above).

Locator: Silver Mountain Mining, LLC  
Type of corner and location monuments used: 1½" x 1½" wooden posts, each at least 4' above the ground surface.

The bearings and distances in degrees and feet between claim corners are as depicted on the adjacent "Claim Layout" map.

"Scar #60" Lode Claim

ANCL 28909

**LOCATION NOTICE – LODE MINING CLAIM**

NOTICE IS HEREBY GIVEN that the "Locator", as described below, has caused to be located the "**Scar # 61**" Lode Mining Claim situated in Yavapai County, Arizona in accordance with A.R.S. 27-202 and 27-203; 43 CFR 3833.1-5; 43 CFR 3833.1-6.

RECEIVED  
 BLM AZ STATE OFFICE  
 20th AUG 11 P 2:35  
 PHOENIX, ARIZONA  
 BLM

The Locator of this Claim is: Silver Mountain Mining, LLC, whose mailing address is: P.O. Box 14078, Tucson, Arizona, 85732.

This Claim measures 1420 feet long and 590 feet wide, such that 1410 feet are claimed in an East direction and 10 feet in a West direction from the Location Monument at which the Notice of Location is posted, together with 295 feet on each side of the center-line of this Claim.

The general course of this Claim is Due East.

The Location Monument is a 5' long, 1-1/2"x 1-1/2" wooden post firmly set in the ground on the center-line of this Claim. This Claim is further marked by six 5' long 1-1/2"x 1-1/2" wooden posts firmly set in the ground, one at each corner and one at the center of each end-line.

The Location Monument of this Claim is situated in Section 1, Township 9N; Range 2W, Gila & Salt River Base & Meridian, Arizona. This Claim also encompasses portions of the quarter sections shown in the Table below:

¼ Section	Section	Township	Range	Meridian
SE	1	9N	2W	G&SRBM
SW	6	9N	1W	G&SRBM
				G&SRBM
				G&SRBM

Corner #1 of this Claim, as shown on the accompanying map, is located 8526 feet in a N39°40'E direction from the northwest corner of Section 13, Township 9N, Range 2W, G&SRBM.

A Claim Map showing the location of this Claim and its contiguous relationship to the "Scar" Claim Block is attached to this Notice.

LOCATED, DATED, AND POSTED on the ground this 15<sup>th</sup> day of JULY, 2014.

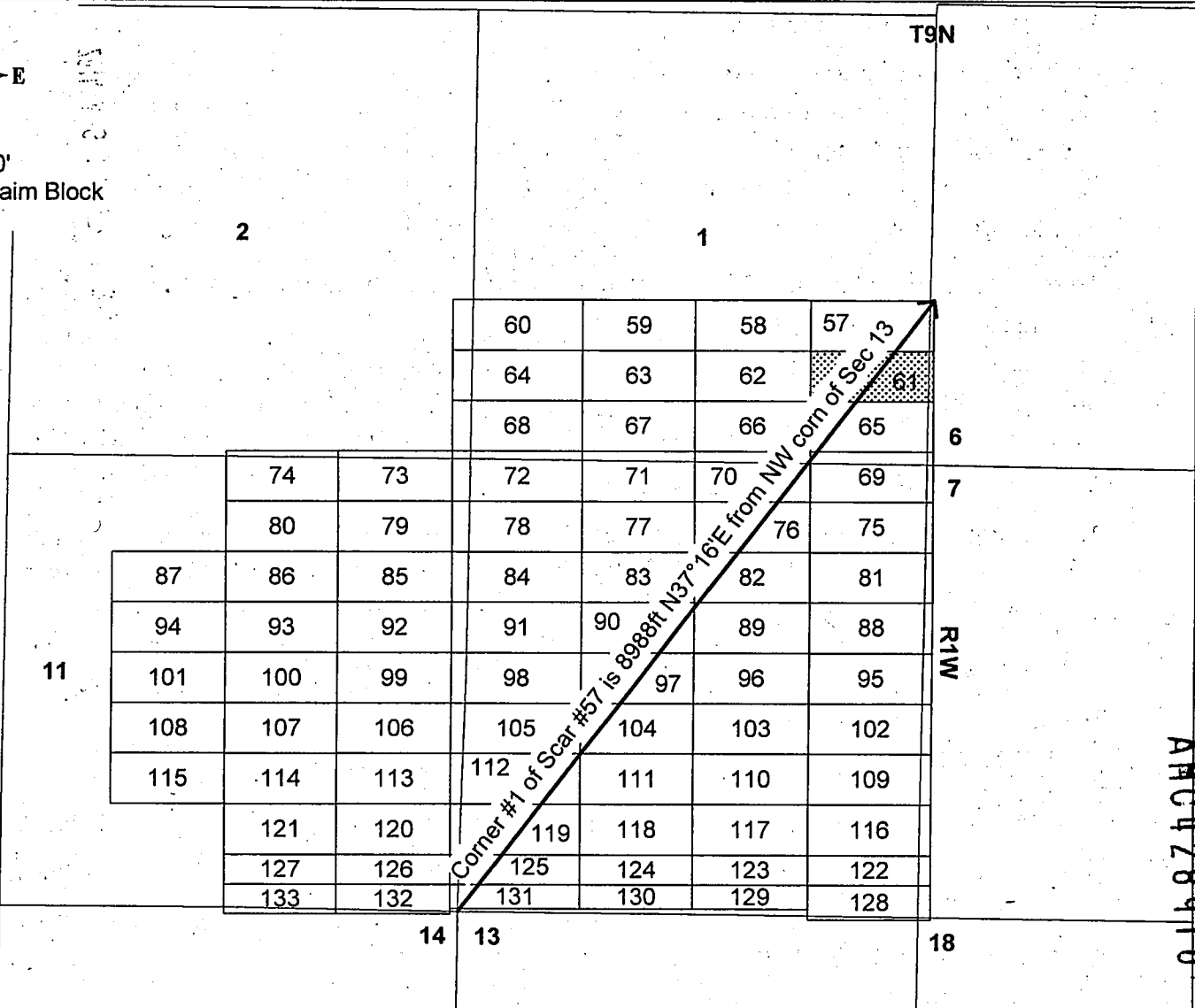
AGENT FOR LOCATOR: GEOMETRIX, LLC.

Witness: 

AMC428910



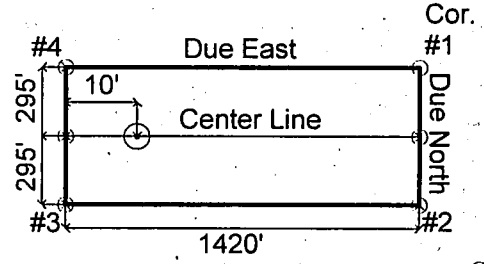
1" = 2000'  
"Scar" Claim Block



AMC 428910



Claim Layout  
(not to scale)



- Corner/End Posts
- ⊙ Location Monument

Scar #61 lode mining claim  
(shown hatched above).

Locator: Silver Mountain Mining, LLC  
Type of corner and location monuments used: 1½" x 1½" wooden posts, each at least 4' above the ground surface.

The bearings and distances in degrees and feet between claim corners are as depicted on the adjacent "Claim Layout" map.

"Scar #61" Lode Claim

**LOCATION NOTICE – LODE MINING CLAIM**

NOTICE IS HEREBY GIVEN that the "Locator", as described below, has caused to be located the "Scar # 62" Lode Mining Claim situated in Yavapai County, Arizona in accordance with A.R.S. 27-202 and 27-203; 43 CFR 3833.1-5; 43 CFR 3833.1-6.

RECEIVED  
BLM  
AZ STATE OFFICE  
2014 AUG 11 P 2:35  
PHOENIX, ARIZONA

The Locator of this Claim is: Silver Mountain Mining, LLC, whose mailing address is: P.O. Box 14078, Tucson, Arizona, 85732.

This Claim measures 1320 feet long and 590 feet wide, such that 10 feet are claimed in an East direction and 1310 feet in a West direction from the Location Monument at which the Notice of Location is posted, together with 295 feet on each side of the center-line of this Claim.

The general course of this Claim is Due East.

The Location Monument is a 5' long, 1-1/2"x 1-1/2" wooden post firmly set in the ground on the center-line of this Claim. This Claim is further marked by six 5' long 1-1/2"x 1-1/2" wooden posts firmly set in the ground, one at each corner and one at the center of each end-line.

The Location Monument of this Claim is situated in Section 1, Township 9N; Range 2W, Gila & Salt River Base & Meridian, Arizona. This Claim also encompasses portions of the quarter sections shown in the Table below:


¼ Section	Section	Township	Range	Meridian
SE	1	9N	2W	G&SRBM
SW	1	9N	2W	G&SRBM
				G&SRBM
				G&SRBM

Corner #1 of this Claim, as shown on the accompanying map, is located 7697 feet in a N31°31'E direction from the northwest corner of Section 13, Township 9N, Range 2W, G&SRBM.

A Claim Map showing the location of this Claim and its contiguous relationship to the "Scar" Claim Block is attached to this Notice.

LOCATED, DATED, AND POSTED on the ground this 15<sup>th</sup> day of JULY, 2014.

AGENT FOR LOCATOR: GEOMETRIX, LLC

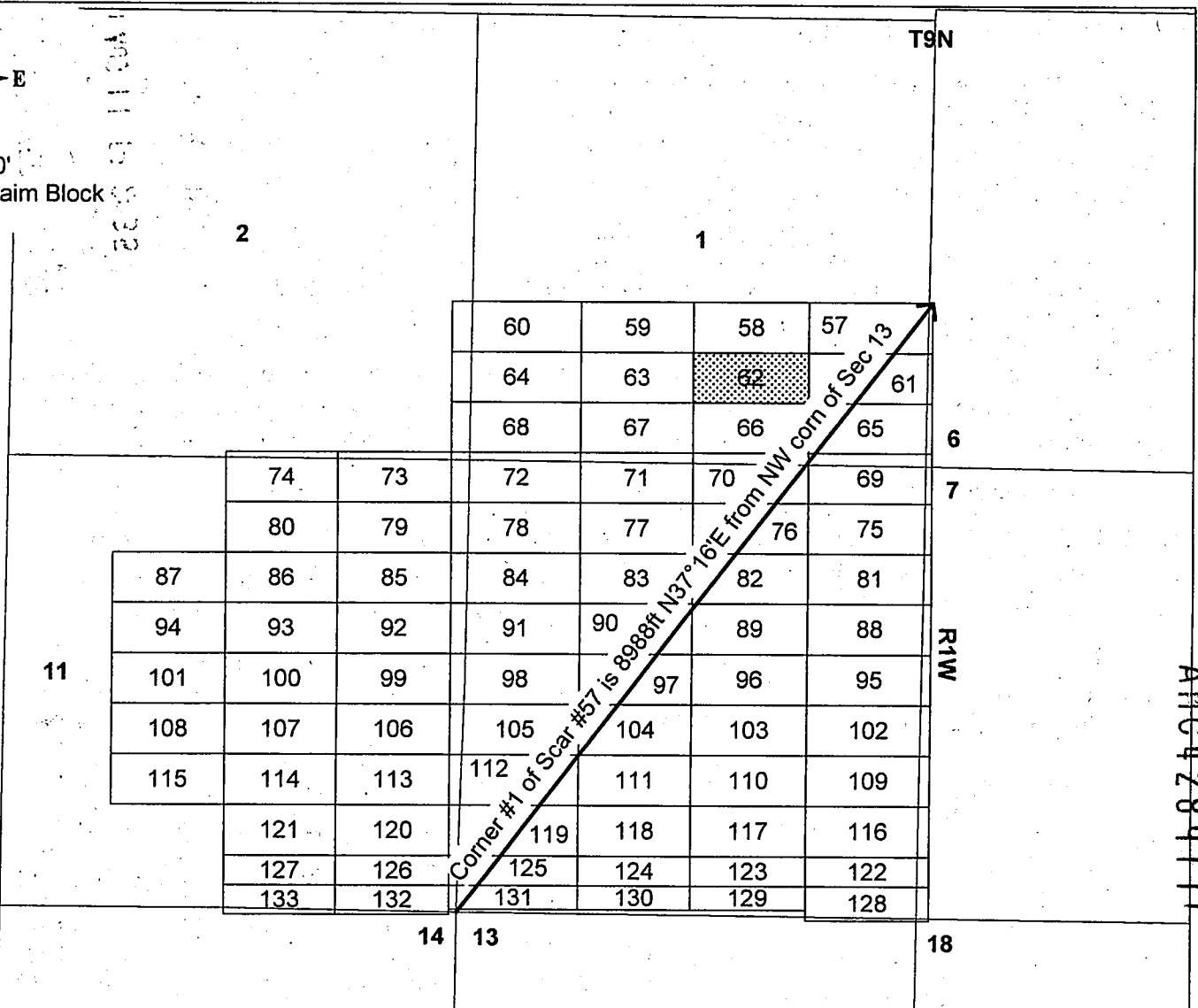
Witness: 

AMC428911

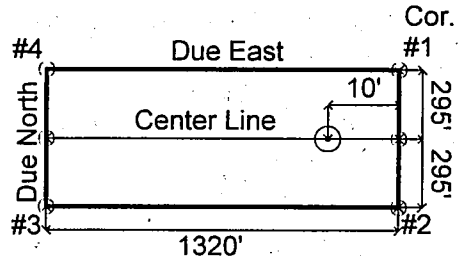




1" = 2000'  
"Scar" Claim Block



Claim Layout  
(not to scale)



- Corner/End Posts
- ⊙ Location Monument

Scar #62 lode mining claim  
(shown hatched above).

Locator: Silver Mountain Mining, LLC  
Type of corner and location monuments used: 1½" x 1½" wooden posts, each at least 4' above the ground surface.

The bearings and distances in degrees and feet between claim corners are as depicted on the adjacent "Claim Layout" map.

"Scar #62" Lode Claim

**LOCATION NOTICE – LODE MINING CLAIM**

NOTICE IS HEREBY GIVEN that the "Locator", as described below, has caused to be located the "Scar # 63" Lode Mining Claim situated in Yavapai County, Arizona in accordance with A.R.S. 27-202 and 27-203; 43 CFR 3833.1-5; 43 CFR 3833.1-6.

RECEIVED  
BLM AZ STATE OFFICE  
2014 AUG 11 P 2: 36  
PHOENIX, ARIZONA

The Locator of this Claim is: Silver Mountain Mining, LLC, whose mailing address is: P.O. Box 14078, Tucson, Arizona, 85732.

This Claim measures 1300 feet long and 590 feet wide, such that 1290 feet are claimed in an East direction and 10 feet in a West direction from the Location Monument at which the Notice of Location is posted, together with 295 feet on each side of the center-line of this Claim.

The general course of this Claim is Due East.

The Location Monument is a 5' long, 1-1/2"x 1-1/2" wooden post firmly set in the ground on the center-line of this Claim. This Claim is further marked by six 5' long 1-1/2"x 1-1/2" wooden posts firmly set in the ground, one at each corner and one at the center of each end-line.

The Location Monument of this Claim is situated in Section 1, Township 9N; Range 2W, Gila & Salt River Base & Meridian, Arizona. This Claim also encompasses portions of the quarter sections shown in the Table below:

¼ Section	Section	Township	Range	Meridian
SW	1	9N	2W	G&SRBM
				G&SRBM
				G&SRBM
				G&SRBM

Corner #1 of this Claim, as shown on the accompanying map, is located 7097 feet in a N22°23'E direction from the northwest corner of Section 13, Township 9N, Range 2W, G&SRBM.

A Claim Map showing the location of this Claim and its contiguous relationship to the "Scar" Claim Block is attached to this Notice.

LOCATED, DATED, AND POSTED on the ground this 10<sup>th</sup> day of JULY, 2014.

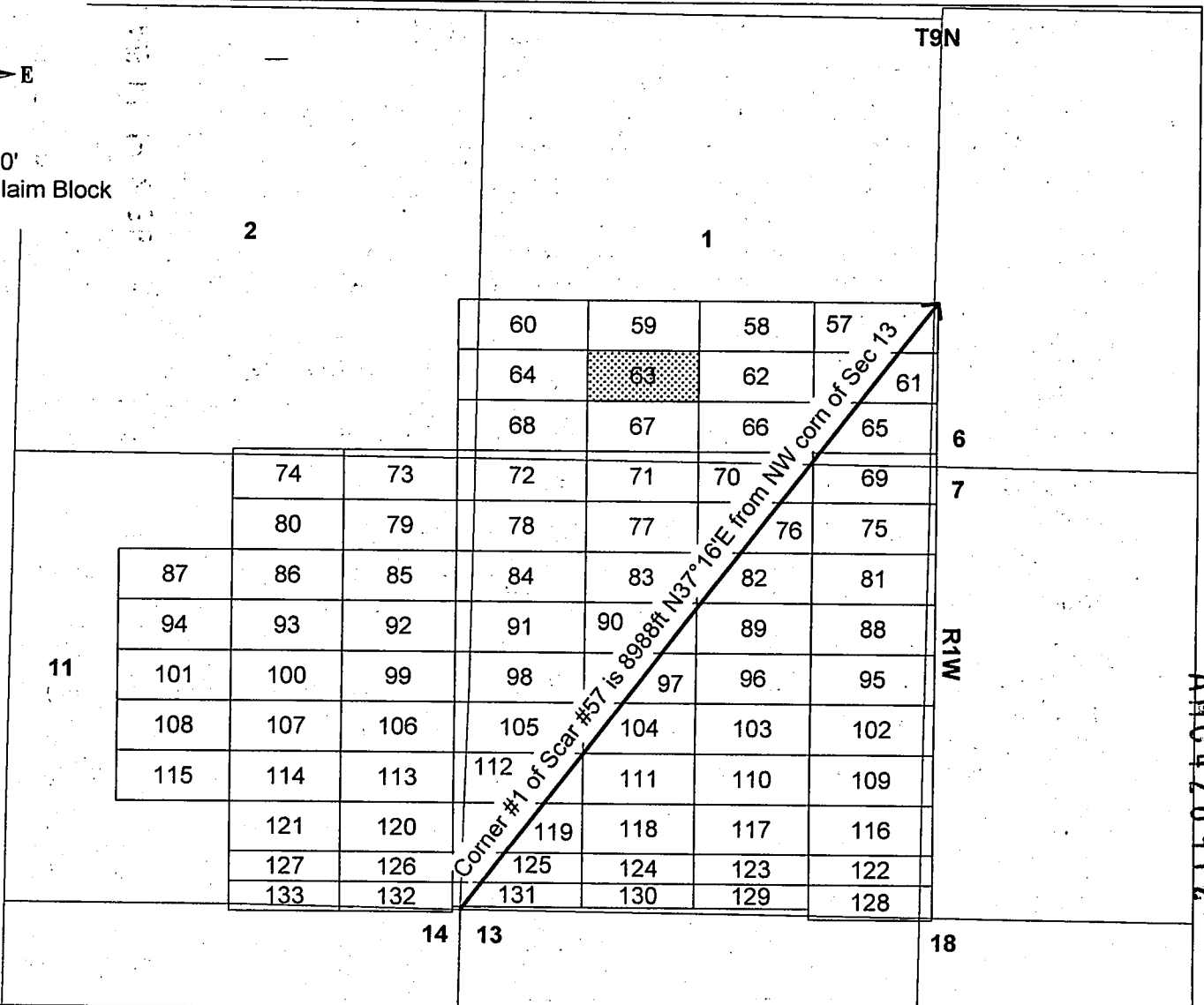
AGENT FOR LOCATOR: GEOMETRIX, LLC.

Witness: [Signature]

AMC4289121



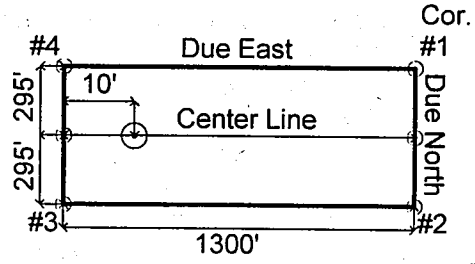
1" = 2000'  
"Scar" Claim Block



AMC 4289121



Claim Layout  
(not to scale)



- Corner/End Posts
- ⊙ Location Monument

Scar #63 lode mining claim  
(shown hatched above).

Locator: Silver Mountain Mining, LLC  
Type of corner and location monuments used: 1½" x 1½" wooden posts, each at least 4' above the ground surface.

The bearings and distances in degrees and feet between claim corners are as depicted on the adjacent "Claim Layout" map.

"Scar #63" Lode Claim

**LOCATION NOTICE – LODE MINING CLAIM**

NOTICE IS HEREBY GIVEN that the "Locator", as described below, has caused to be located the "Scar # 64" Lode Mining Claim situated in Yavapai County, Arizona in accordance with A.R.S. 27-202 and 27-203; 43 CFR 3833.1-5; 43 CFR 3833.1-6.

RECEIVED  
BLM  
EAS STATE OFFICE  
20th AUG 11 P 2:36  
PHOENIX, ARIZONA

The Locator of this Claim is: Silver Mountain Mining, LLC, whose mailing address is: P.O. Box 14078, Tucson, Arizona, 85732.

This Claim measures 1490 feet long and 590 feet wide, such that 10 feet are claimed in an East direction and 1480 feet in a West direction from the Location Monument at which the Notice of Location is posted, together with 295 feet on each side of the center-line of this Claim.

The general course of this Claim is Due East.

The Location Monument is a 5' long, 1-1/2"x 1-1/2" wooden post firmly set in the ground on the center-line of this Claim. This Claim is further marked by six 5' long 1-1/2"x 1-1/2" wooden posts firmly set in the ground, one at each corner and one at the center of each end-line.

The Location Monument of this Claim is situated in Section 1, Township 9N; Range 2W, Gila & Salt River Base & Meridian, Arizona. This Claim also encompasses portions of the quarter sections shown in the Table below:

¼ Section	Section	Township	Range	Meridian
SW	1	9N	2W	G&SRBM
SE	2	9N	2W	G&SRBM
				G&SRBM
				G&SRBM

Corner #1 of this Claim, as shown on the accompanying map, is located 6711 feet in a N12°04'E direction from the northwest corner of Section 13, Township 9N, Range 2W, G&SRBM.

A Claim Map showing the location of this Claim and its contiguous relationship to the "Scar" Claim Block is attached to this Notice.

LOCATED, DATED, AND POSTED on the ground this 10<sup>th</sup> day of JULY, 2014.

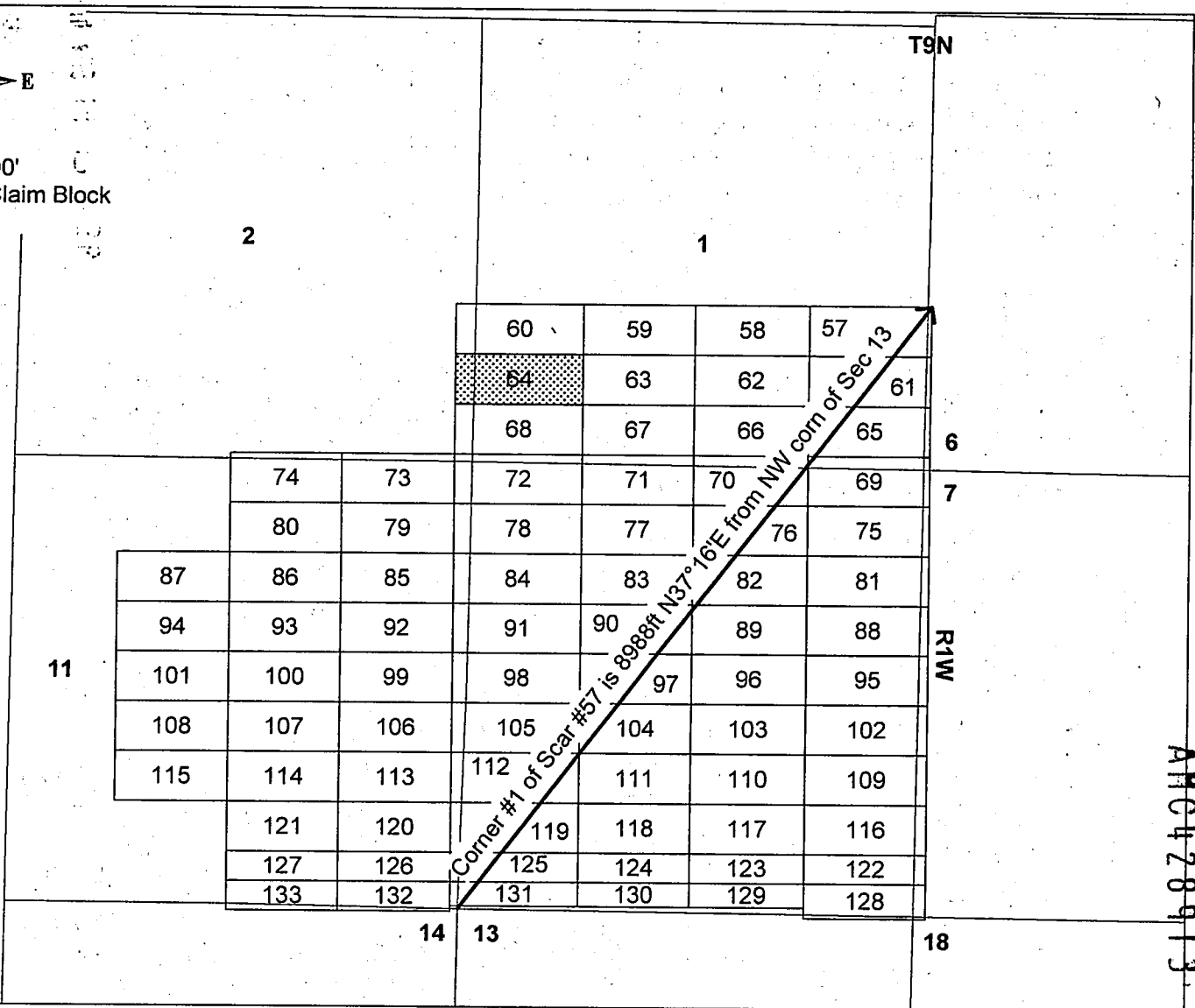
AGENT FOR LOCATOR: GEOMETRIX, LLC.

Witness: 

AMC428913



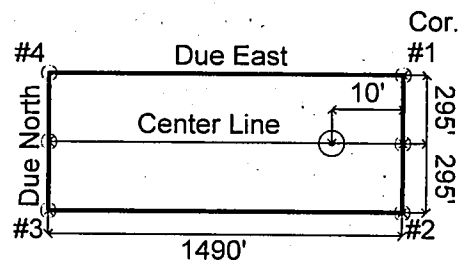
1" = 2000'  
"Scar" Claim Block



AMC 428913



Claim Layout  
(not to scale)



- Corner/End Posts
- ⊙ Location Monument

Scar #64 lode mining claim  
(shown hatched above).

Locator: Silver Mountain Mining, LLC  
Type of corner and location monuments used: 1½" x 1½" wooden posts, each at least 4' above the ground surface.


The bearings and distances in degrees and feet between claim corners are as depicted on the adjacent "Claim Layout" map.

"Scar #64" Lode Claim

RECEIVED  
 BLM STATE OFFICE  
 2014 AUG 11 P 2:36  
 PHOENIX, ARIZONA

**LOCATION NOTICE – LODE MINING CLAIM**

NOTICE IS HEREBY GIVEN that the "Locator", as described below, has caused to be located the "Scar # 65" Lode Mining Claim situated in Yavapai County, Arizona in accordance with A.R.S. 27-202 and 27-203; 43 CFR 3833.1-5; 43 CFR 3833.1-6.



The Locator of this Claim is: Silver Mountain Mining, LLC, whose mailing address is: P.O. Box 14078, Tucson, Arizona, 85732.

This Claim measures 1420 feet long and 590 feet wide, such that 1410 feet are claimed in an East direction and 10 feet in a West direction from the Location Monument at which the Notice of Location is posted, together with 295 feet on each side of the center-line of this Claim.

The general course of this Claim is Due East.

The Location Monument is a 5' long, 1-1/2" x 1-1/2" wooden post firmly set in the ground on the center-line of this Claim. This Claim is further marked by six 5' long 1-1/2" x 1-1/2" wooden posts firmly set in the ground, one at each corner and one at the center of each end-line.

The Location Monument of this Claim is situated in Section 1, Township 9N; Range 2W, Gila & Salt River Base & Meridian, Arizona. This Claim also encompasses portions of the quarter sections shown in the Table below:


¼ Section	Section	Township	Range	Meridian
SE	1	9N	2W	G&SRBM
SW	6	9N	1W	G&SRBM
				G&SRBM
				G&SRBM

Corner #1 of this Claim, as shown on the accompanying map, is located 8080 feet in a N42°21'E direction from the northwest corner of Section 13, Township 9N, Range 2W, G&SRBM.

A Claim Map showing the location of this Claim and its contiguous relationship to the "Scar" Claim Block is attached to this Notice.

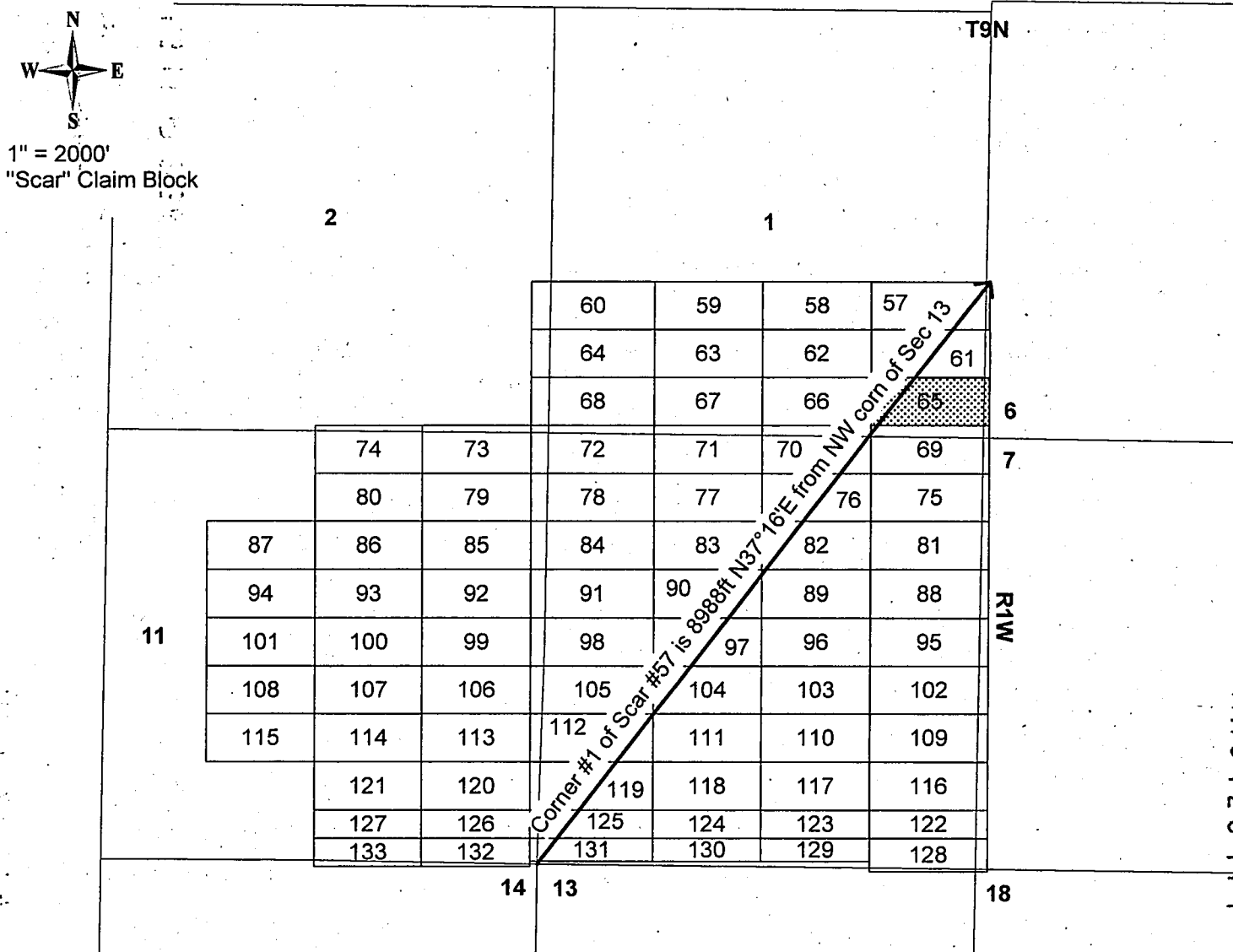
LOCATED, DATED, AND POSTED on the ground this 15<sup>th</sup> day of JULY, 2014.

AGENT FOR LOCATOR: GEOMETRIX, LLC.

Witness: 

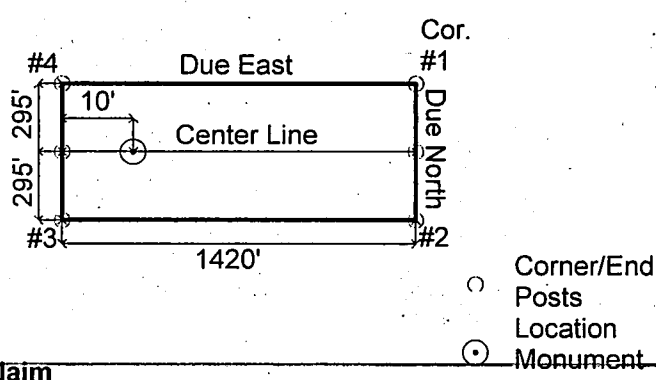
AMC428914





1" = 2000'  
 "Scar" Claim Block

**Claim Layout**  
 (not to scale)



Scar #65 lode mining claim  
 (shown hatched above).  
  
 Locator: Silver Mountain Mining, LLC  
 Type of corner and location monuments  
 used: 1½" x 1½" wooden posts, each  
 at least 4' above the ground surface.  
  
 The bearings and distances in degrees  
 and feet between claim corners are as  
 depicted on the adjacent "Claim Layout"  
 map.

"Scar #65" Lode Claim

AMC 11289111

**LOCATION NOTICE – LODE MINING CLAIM**

NOTICE IS HEREBY GIVEN that the "Locator", as described below, has caused to be located the "**Scar # 66**" Lode Mining Claim situated in Yavapai County, Arizona in accordance with A.R.S. 27-202 and 27-203; 43 CFR 3833.1-5; 43 CFR 3833.1-6.

RECEIVED  
 BISM AZ STATE OFFICE  
 2014 AUG 11 P 2:38  
 PHOENIX, ARIZONA

The Locator of this Claim is: Silver Mountain Mining, LLC, whose mailing address is: P.O. Box 14078, Tucson, Arizona, 85732.

This Claim measures 1320 feet long and 590 feet wide, such that 10 feet are claimed in an East direction and 1310 feet in a West direction from the Location Monument at which the Notice of Location is posted, together with 295 feet on each side of the center-line of this Claim.

The general course of this Claim is Due East.

The Location Monument is a 5' long, 1-1/2"x 1-1/2" wooden post firmly set in the ground on the center-line of this Claim. This Claim is further marked by six 5' long 1-1/2"x 1-1/2" wooden posts firmly set in the ground, one at each corner and one at the center of each end-line.

The Location Monument of this Claim is situated in Section 1, Township 9N; Range 2W, Gila & Salt River Base & Meridian, Arizona. This Claim also encompasses portions of the quarter sections shown in the Table below:

¼ Section	Section	Township	Range	Meridian
SE	1	9N	2W	G&SRBM
SW	1	9N	2W	G&SRBM
				G&SRBM
				G&SRBM

Corner #1 of this Claim, as shown on the accompanying map, is located 7201 feet in a N33°58'E direction from the northwest corner of Section 13, Township 9N, Range 2W, G&SRBM.

A Claim Map showing the location of this Claim and its contiguous relationship to the "Scar" Claim Block is attached to this Notice.

LOCATED, DATED, AND POSTED on the ground this 15<sup>th</sup> day of JULY, 2014.

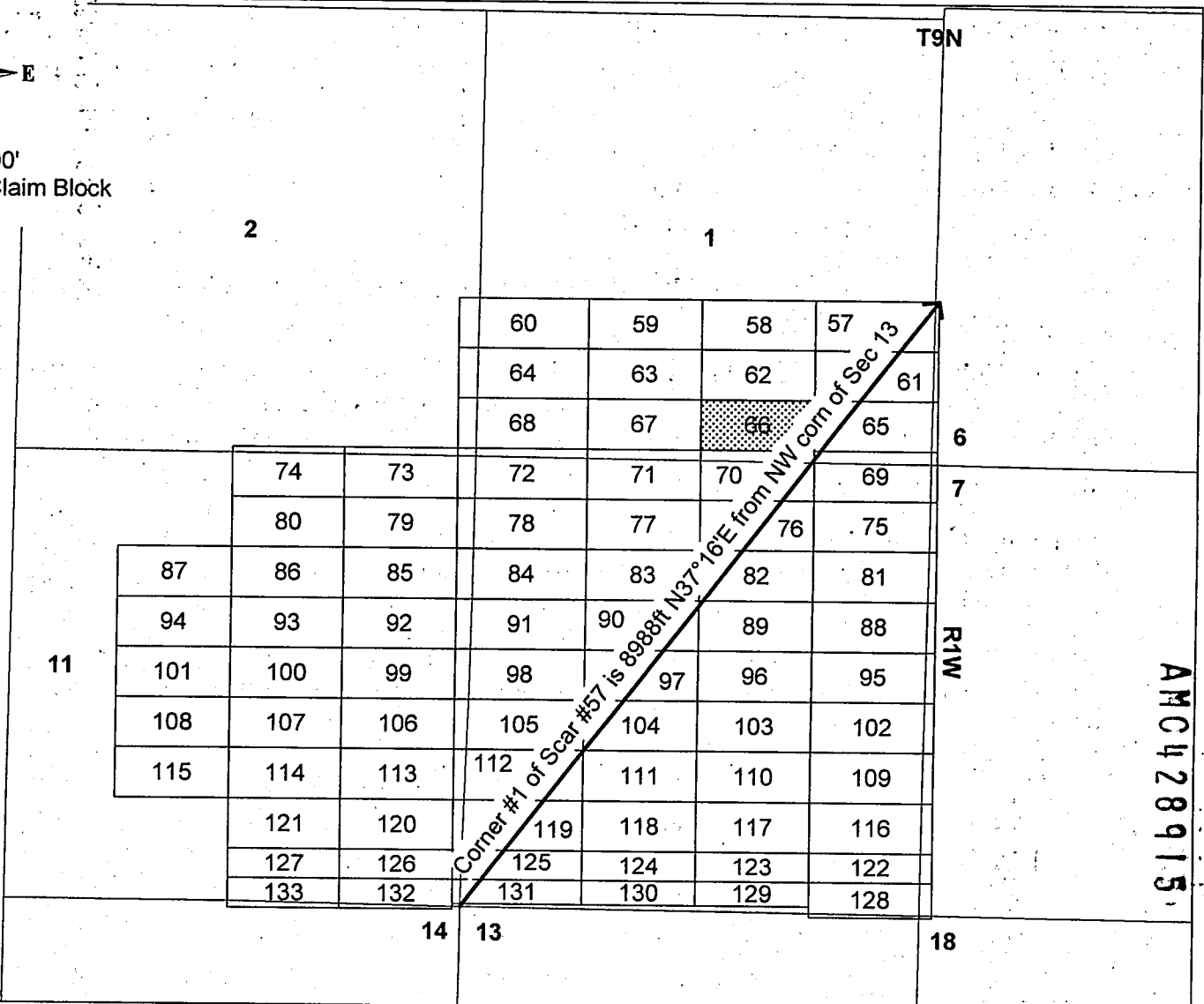
AGENT FOR LOCATOR: GEOMETRIX, LLC.

Witness: 

AMC4289151



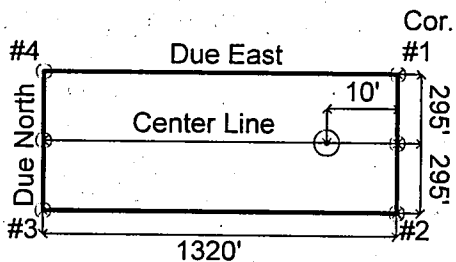
1" = 2000'  
"Scar" Claim Block



AMC428915



Claim Layout  
(not to scale)



○ Corner/End Posts  
⊕ Location Monument

Scar #66 lode mining claim  
(shown hatched above).

Locator: Silver Mountain Mining, LLC  
Type of corner and location monuments used: 1½" x 1½" wooden posts, each at least 4' above the ground surface.

The bearings and distances in degrees and feet between claim corners are as depicted on the adjacent "Claim Layout" map.

"Scar #66" Lode Claim

**LOCATION NOTICE – LODE MINING CLAIM**

NOTICE IS HEREBY GIVEN that the "Locator", as described below, has caused to be located the "Scar # 67" Lode Mining Claim situated in Yavapai County, Arizona in accordance with A.R.S. 27-202 and 27-203; 43 CFR 3833.1-5; 43 CFR 3833.1-6.

RECEIVED  
 BLINZ STATE OFFICE  
 2014 AUG 11 P 2:36  
 PHOENIX, ARIZONA

The Locator of this Claim is: Silver Mountain Mining, LLC, whose mailing address is: P.O. Box 14078, Tucson, Arizona, 85732.

This Claim measures 1300 feet long and 590 feet wide, such that 1290 feet are claimed in an East direction and 10 feet in a West direction from the Location Monument at which the Notice of Location is posted, together with 295 feet on each side of the center-line of this Claim.

The general course of this Claim is Due East.

The Location Monument is a 5' long, 1-1/2" x 1-1/2" wooden post firmly set in the ground on the center-line of this Claim. This Claim is further marked by six 5' long 1-1/2" x 1-1/2" wooden posts firmly set in the ground, one at each corner and one at the center of each end-line.

The Location Monument of this Claim is situated in Section 1, Township 9N; Range 2W, Gila & Salt River Base & Meridian, Arizona. This Claim also encompasses portions of the quarter sections shown in the Table below:


¼ Section	Section	Township	Range	Meridian
SW	1	9N	2W	G&SRBM
				G&SRBM
				G&SRBM
				G&SRBM

Corner #1 of this Claim, as shown on the accompanying map, is located 6555 feet in a N24°21'E direction from the northwest corner of Section 13, Township 9N, Range 2W, G&SRBM.

A Claim Map showing the location of this Claim and its contiguous relationship to the "Scar" Claim Block is attached to this Notice.

LOCATED, DATED, AND POSTED on the ground this 10<sup>th</sup> day of JULY, 2014.

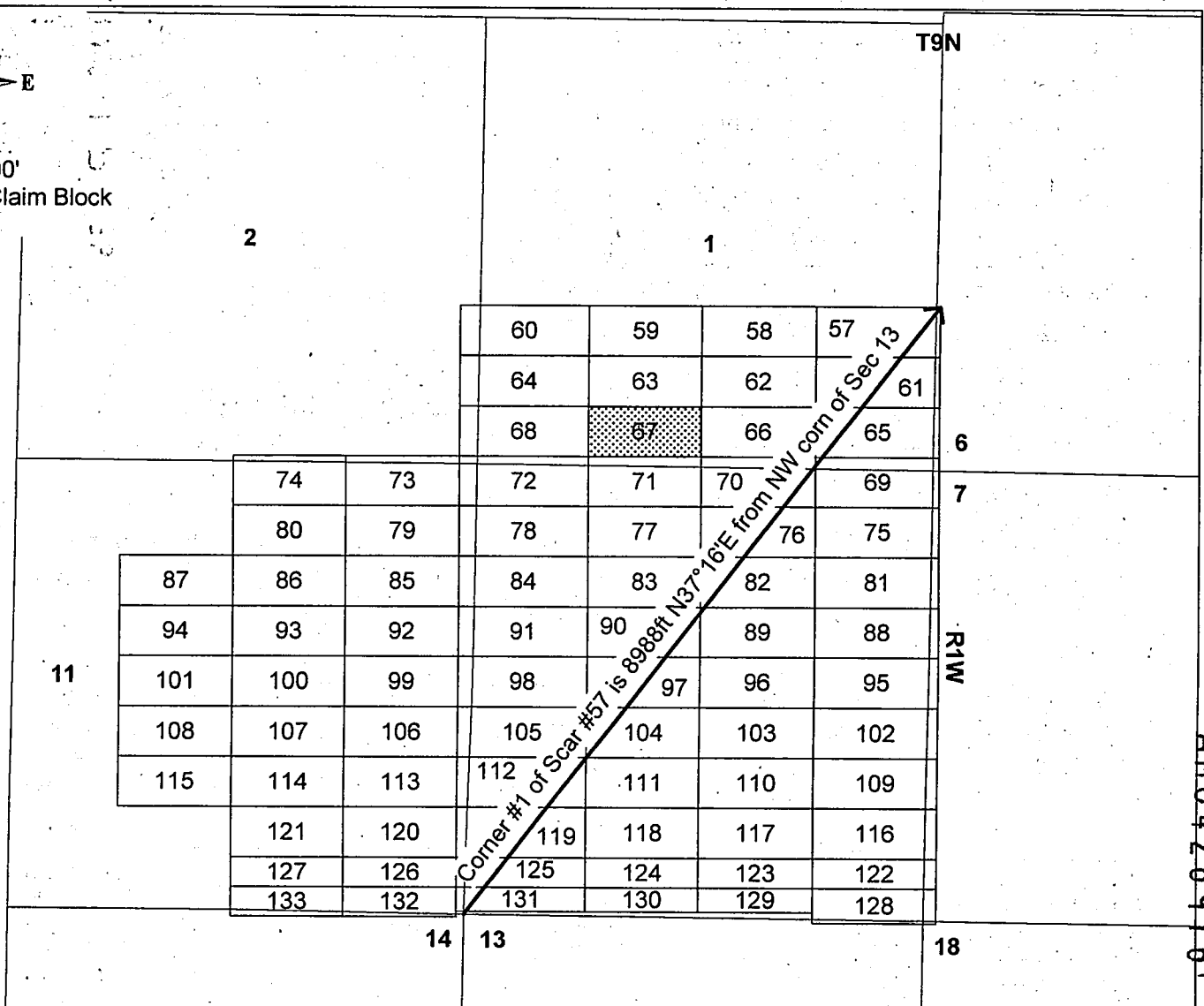
AGENT FOR LOCATOR: GEOMETRIX, LLC.

Witness: 

AMC428916



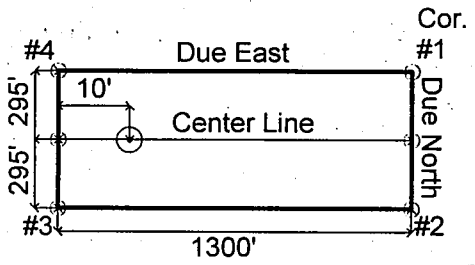
1" = 2000'  
"Scar" Claim Block



ARCU 28916



Claim Layout  
(not to scale)



- Corner/End Posts
- ⊙ Location Monument

Scar #67 lode mining claim  
(shown hatched above).

Locator: Silver Mountain Mining, LLC  
Type of corner and location monuments used: 1½" x 1½" wooden posts, each at least 4' above the ground surface.

The bearings and distances in degrees and feet between claim corners are as depicted on the adjacent "Claim Layout" map.

"Scar #67" Lode Claim

**LOCATION NOTICE – LODE MINING CLAIM**

NOTICE IS HEREBY GIVEN that the "Locator", as described below, has caused to be located the "Scar # 68" Lode Mining Claim situated in Yavapai County, Arizona in accordance with A.R.S. 27-202 and 27-203; 43 CFR 3833.1-5; 43 CFR 3833.1-6.

RECEIVED  
 BLM AZ STATE OFFICE  
 20th AUG 11 P 2:36  
 PHOENIX, ARIZONA

The Locator of this Claim is: Silver Mountain Mining, LLC, whose mailing address is: P.O. Box 14078, Tucson, Arizona, 85732.

This Claim measures 1490 feet long and 590 feet wide, such that 10 feet are claimed in an East direction and 1480 feet in a West direction from the Location Monument at which the Notice of Location is posted, together with 295 feet on each side of the center-line of this Claim.

The general course of this Claim is Due East.

The Location Monument is a 5' long, 1-1/2"x 1-1/2" wooden post firmly set in the ground on the center-line of this Claim. This Claim is further marked by six 5' long 1-1/2"x 1-1/2" wooden posts firmly set in the ground, one at each corner and one at the center of each end-line.

The Location Monument of this Claim is situated in Section 1, Township 9N; Range 2W, Gila & Salt River Base & Meridian, Arizona. This Claim also encompasses portions of the quarter sections shown in the Table below:


¼ Section	Section	Township	Range	Meridian
SW	1	9N	2W	G&SRBM
SE	2	9N	2W	G&SRBM
				G&SRBM
				G&SRBM

Corner #1 of this Claim, as shown on the accompanying map, is located 6135 feet in a N13°13'E direction from the northwest corner of Section 13, Township 9N, Range 2W, G&SRBM.

A Claim Map showing the location of this Claim and its contiguous relationship to the "Scar" Claim Block is attached to this Notice.

LOCATED, DATED, AND POSTED on the ground this 10<sup>th</sup> day of JULY, 2014.

AGENT FOR LOCATOR: GEOMETRIX, LLC.

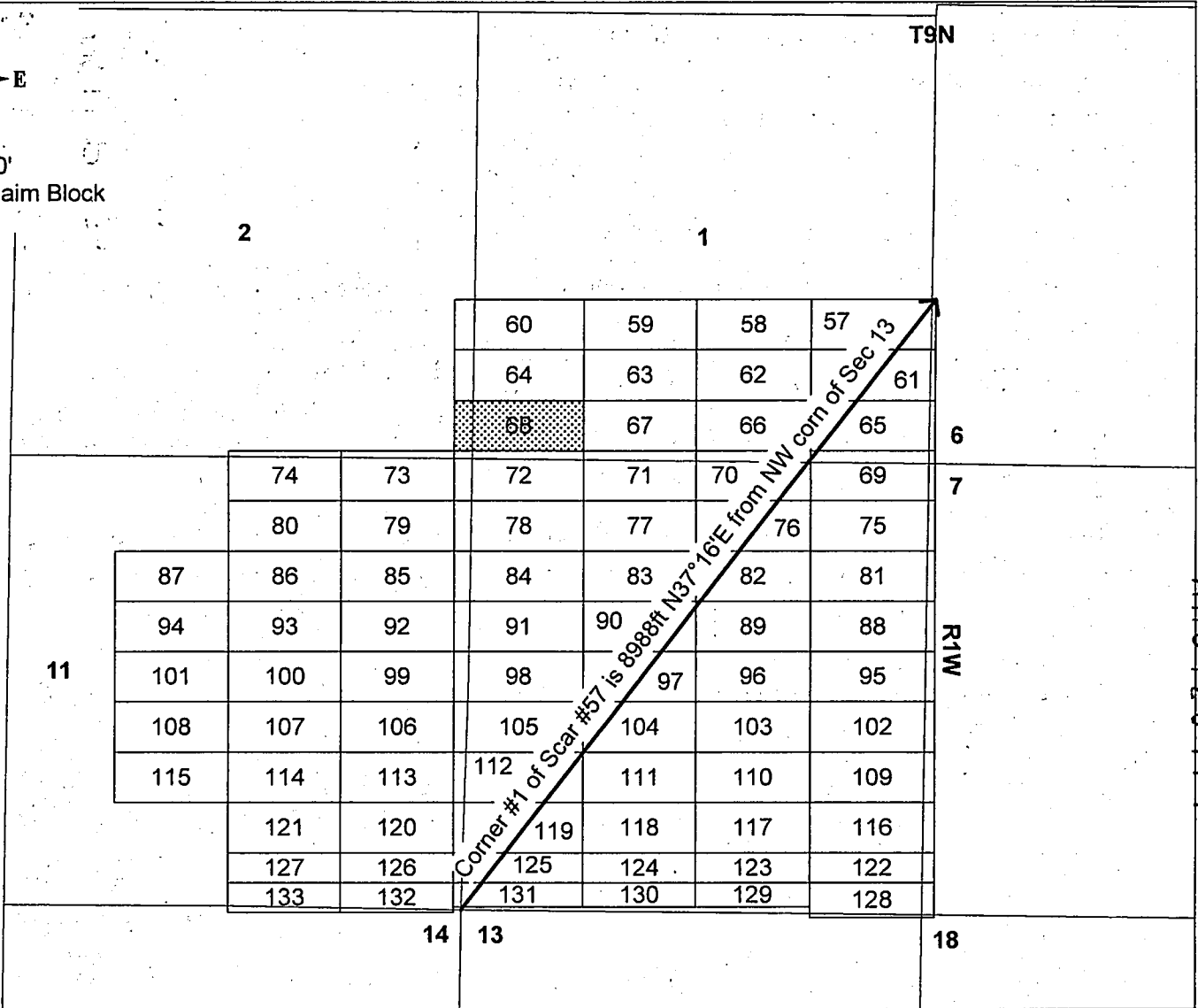
Witness: 

AMC4289171





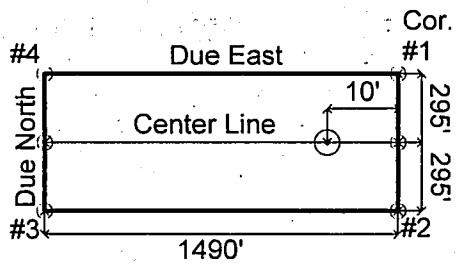
1" = 2000'  
"Scar" Claim Block



AMC 4289171



Claim Layout  
(not to scale)



○ Corner/End Posts  
⊙ Location Monument

Scar #68 lode mining claim  
(shown hatched above).

Locator: Silver Mountain Mining, LLC  
Type of corner and location monuments used: 1½" x 1½" wooden posts, each at least 4' above the ground surface.


The bearings and distances in degrees and feet between claim corners are as depicted on the adjacent "Claim Layout" map.

"Scar #68" Lode Claim

RECEIVED  
 BLM #7 STATE OFFICE  
 2014 AUG 11 P 2:36  
 PHOENIX, ARIZONA

**LOCATION NOTICE – LODE MINING CLAIM**

NOTICE IS HEREBY GIVEN that the "Locator", as described below, has caused to be located the "**Scar # 69**" Lode Mining Claim situated in Yavapai County, Arizona in accordance with A.R.S. 27-202 and 27-203; 43 CFR 3833.1-5; 43 CFR 3833.1-6.



The Locator of this Claim is: Silver Mountain Mining, LLC, whose mailing address is: P.O. Box 14078, Tucson, Arizona, 85732.

This Claim measures 1420 feet long and 590 feet wide, such that 1410 feet are claimed in an East direction and 10 feet in a West direction from the Location Monument at which the Notice of Location is posted, together with 295 feet on each side of the center-line of this Claim.

The general course of this Claim is Due East.

The Location Monument is a 5' long, 1-1/2"x 1-1/2" wooden post firmly set in the ground on the center-line of this Claim. This Claim is further marked by six 5' long 1-1/2"x 1-1/2" wooden posts firmly set in the ground, one at each corner and one at the center of each end-line.

The Location Monument of this Claim is situated in Section 12, Township 9N; Range 2W, Gila & Salt River Base & Meridian, Arizona. This Claim also encompasses portions of the quarter sections shown in the Table below:

¼ Section	Section	Township	Range	Meridian
SE	1	9N	2W	G&SRBM
SW	6	9N	1W	G&SRBM
NW	7	9N	1W	G&SRBM
NE	12	9N	2W	G&SRBM

Corner #1 of this Claim, as shown on the accompanying map, is located 7655 feet in a N45°19'E direction from the northwest corner of Section 13, Township 9N, Range 2W, G&SRBM.

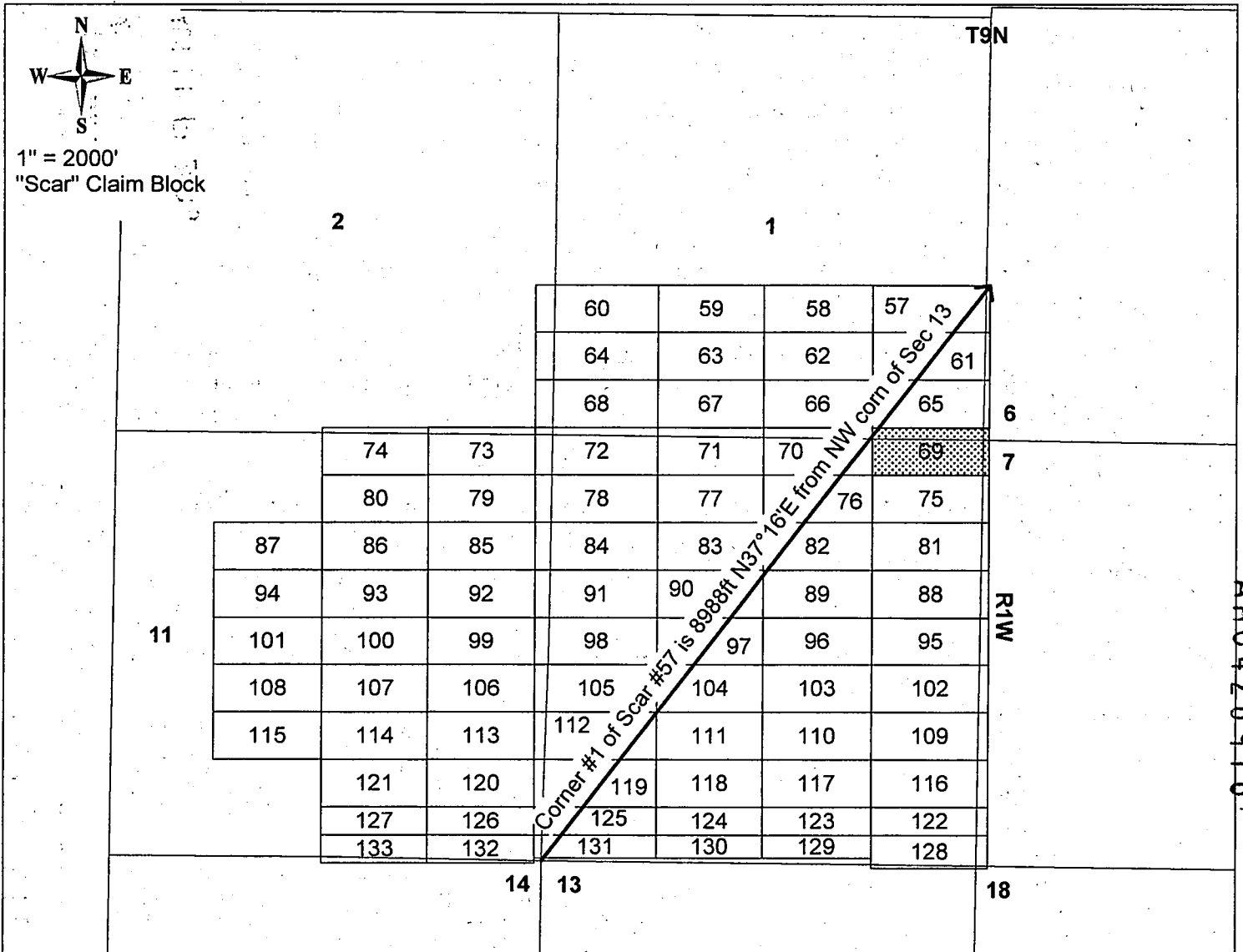
A Claim Map showing the location of this Claim and its contiguous relationship to the "Scar" Claim Block is attached to this Notice.

LOCATED, DATED, AND POSTED on the ground this 15<sup>th</sup> day of JULY, 2014.

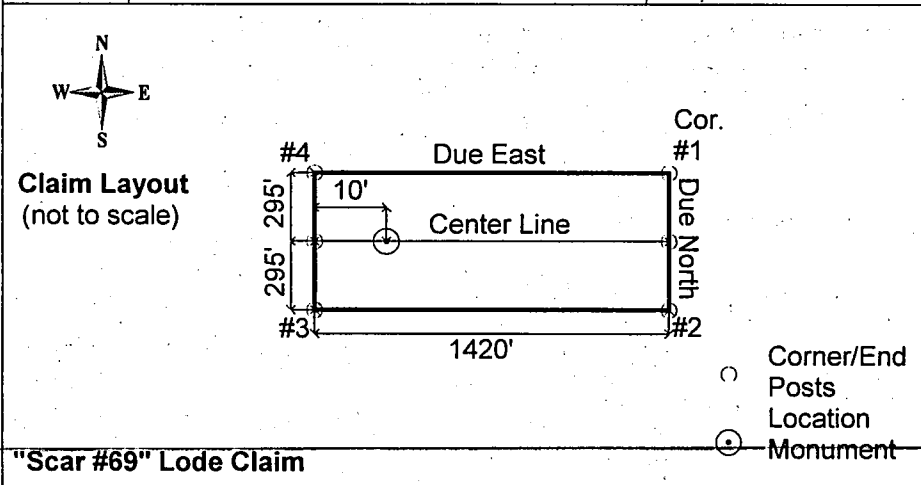
AGENT FOR LOCATOR: GEOMETRIX, LLC.

Witness: .

AMC428918



AMC 4289181



Scar #69 lode mining claim  
(shown hatched above).

Locator: Silver Mountain Mining, LLC  
Type of corner and location monuments used: 1½" x 1½" wooden posts, each at least 4' above the ground surface.

The bearings and distances in degrees and feet between claim corners are as depicted on the adjacent "Claim Layout" map.

"Scar #69" Lode Claim

RECEIVED  
BLM STATE OFFICE

2014 AUG 11 P 2:36  
PHOENIX, ARIZONA

**LOCATION NOTICE – LODE MINING CLAIM**

NOTICE IS HEREBY GIVEN that the "Locator", as described below, has caused to be located the "Scar # 70" Lode Mining Claim situated in Yavapai County, Arizona in accordance with A.R.S. 27-202 and 27-203; 43 CFR 3833.1-5; 43 CFR 3833.1-6.

The Locator of this Claim is: Silver Mountain Mining, LLC, whose mailing address is: P.O. Box 14078, Tucson, Arizona, 85732.

This Claim measures 1320 feet long and 590 feet wide, such that 10 feet are claimed in an East direction and 1310 feet in a West direction from the Location Monument at which the Notice of Location is posted, together with 295 feet on each side of the center-line of this Claim.

The general course of this Claim is Due East.

The Location Monument is a 5' long, 1-1/2"x 1-1/2" wooden post firmly set in the ground on the center-line of this Claim. This Claim is further marked by six 5' long 1-1/2"x 1-1/2" wooden posts firmly set in the ground, one at each corner and one at the center of each end-line.

The Location Monument of this Claim is situated in Section 12, Township 9N; Range 2W, Gila & Salt River Base & Meridian, Arizona. This Claim also encompasses portions of the quarter sections shown in the Table below:

¼ Section	Section	Township	Range	Meridian
SE	1	9N	2W	G&SRBM
SW	1	9N	2W	G&SRBM
NE	12	9N	2W	G&SRBM
NW	12	9N	2W	G&SRBM

Corner #1 of this Claim, as shown on the accompanying map, is located 6720 feet in a N36°47'E direction from the northwest corner of Section 13, Township 9N, Range 2W, G&SRBM.

A Claim Map showing the location of this Claim and its contiguous relationship to the "Scar" Claim Block is attached to this Notice.

LOCATED, DATED, AND POSTED on the ground this 15<sup>th</sup> day of JULY, 2014.

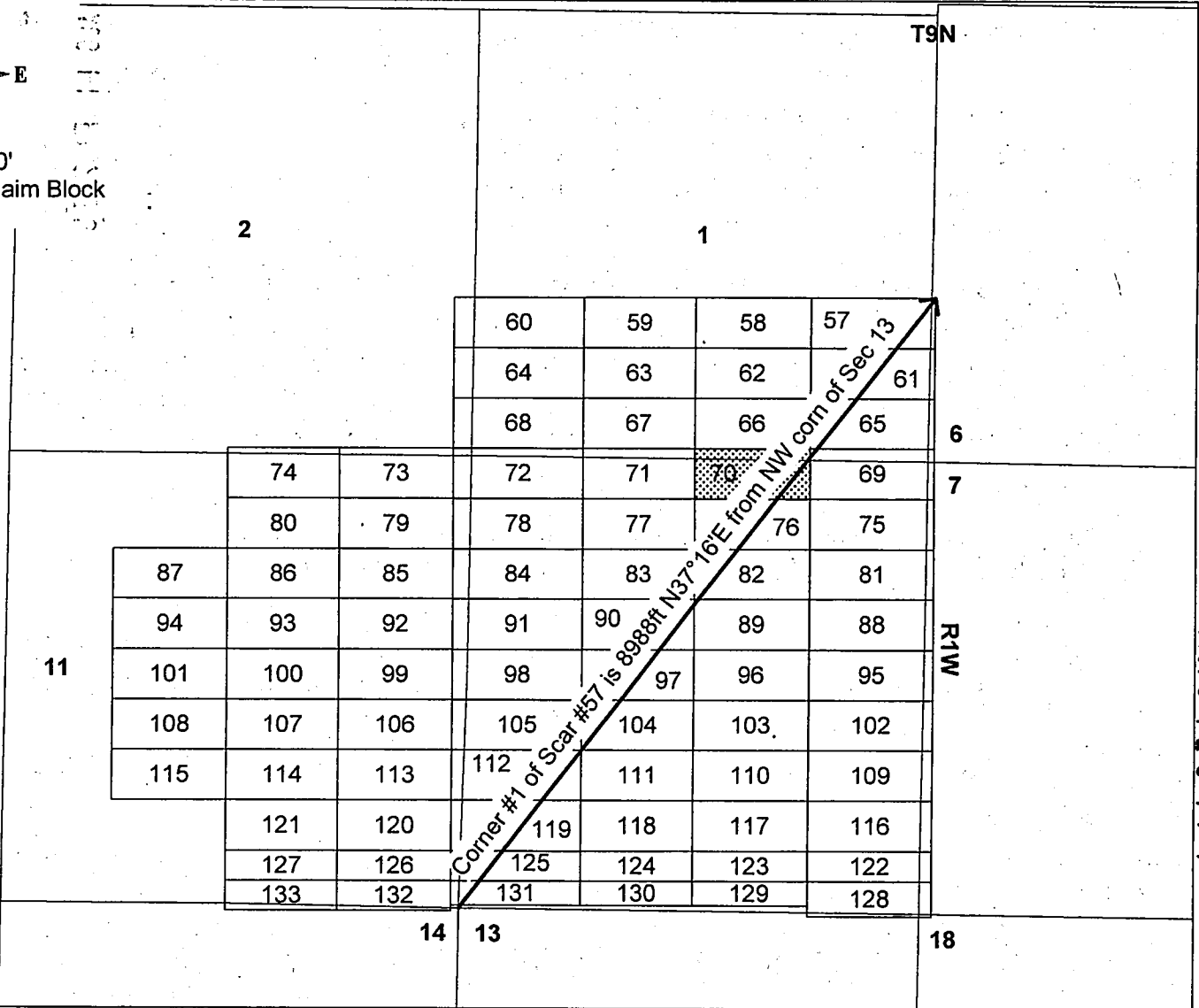
AGENT FOR LOCATOR: GEOMETRIX, LLC.

Witness: [Signature]

AMC428919



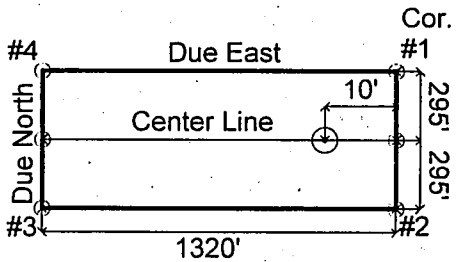
1" = 2000'  
"Scar" Claim Block



AMC428919



Claim Layout  
(not to scale)



○ Corner/End Posts  
⊙ Location Monument

Scar #70 lode mining claim  
(shown hatched above).

Locator: Silver Mountain Mining, LLC  
Type of corner and location monuments used: 1½" x 1½" wooden posts, each at least 4' above the ground surface.

The bearings and distances in degrees and feet between claim corners are as depicted on the adjacent "Claim Layout" map.

"Scar #70" Lode Claim



**LOCATION NOTICE – LODE MINING CLAIM**

NOTICE IS HEREBY GIVEN that the "Locator", as described below, has caused to be located the "Scar # 71" Lode Mining Claim situated in Yavapai County, Arizona in accordance with A.R.S. 27-202 and 27-203; 43 CFR 3833.1-5; 43 CFR 3833.1-6.

RECEIVED  
BLM AZ STATE OFFICE  
2014 AUG 11 P 2:36  
PHOENIX, ARIZONA

The Locator of this Claim is: Silver Mountain Mining, LLC, whose mailing address is: P.O. Box 14078, Tucson, Arizona, 85732.

This Claim measures 1300 feet long and 590 feet wide, such that 1290 feet are claimed in an East direction and 10 feet in a West direction from the Location Monument at which the Notice of Location is posted, together with 295 feet on each side of the center-line of this Claim.

The general course of this Claim is Due East.

The Location Monument is a 5' long, 1-1/2"x 1-1/2" wooden post firmly set in the ground on the center-line of this Claim. This Claim is further marked by six 5' long 1-1/2"x 1-1/2" wooden posts firmly set in the ground, one at each corner and one at the center of each end-line.

The Location Monument of this Claim is situated in Section 12, Township 9N; Range 2W, Gila & Salt River Base & Meridian, Arizona. This Claim also encompasses portions of the quarter sections shown in the Table below:

¼ Section	Section	Township	Range	Meridian
SW	1	9N	2W	G&SRBM
NW	12	9N	2W	G&SRBM
				G&SRBM
				G&SRBM

AMC428920

Corner #1 of this Claim, as shown on the accompanying map, is located 6023 feet in a N26°40'E direction from the northwest corner of Section 13, Township 9N, Range 2W, G&SRBM.

A Claim Map showing the location of this Claim and its contiguous relationship to the "Scar" Claim Block is attached to this Notice.

LOCATED, DATED, AND POSTED on the ground this 10<sup>th</sup> day of JULY, 2014.

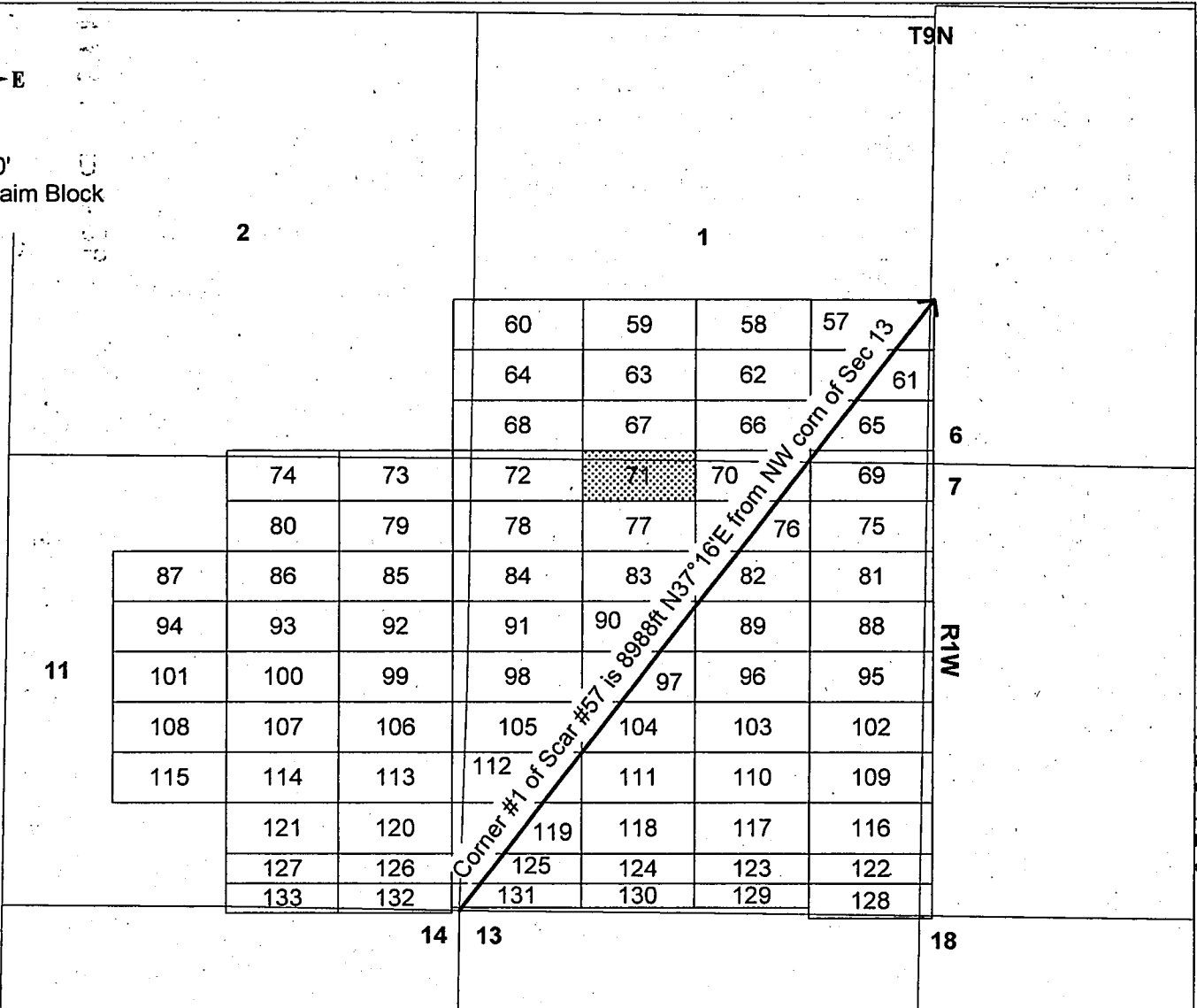
AGENT FOR LOCATOR: GEOMETRIX, LLC.

Witness: 





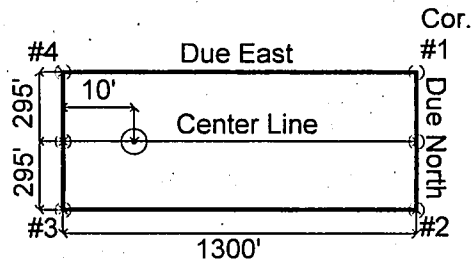
1" = 2000'  
"Scar" Claim Block



AMC428920



Claim Layout  
(not to scale)



- Corner/End Posts
- ⊙ Location Monument

Scar #71 lode mining claim  
(shown hatched above).

Locator: Silver Mountain Mining, LLC  
Type of corner and location monuments used: 1½" x 1½" wooden posts, each at least 4' above the ground surface.

The bearings and distances in degrees and feet between claim corners are as depicted on the adjacent "Claim Layout" map.

"Scar #71" Lode Claim

**LOCATION NOTICE – LODE MINING CLAIM**

NOTICE IS HEREBY GIVEN that the "Locator", as described below, has caused to be located the "Scar # 72" Lode Mining Claim situated in Yavapai County, Arizona in accordance with A.R.S. 27-202 and 27-203; 43 CFR 3833.1-5; 43 CFR 3833.1-6.

RECEIVED  
 BLM AZ STATE OFFICE  
 2014 AUG 11 P 2:30  
 PHOENIX, ARIZONA

The Locator of this Claim is: Silver Mountain Mining, LLC, whose mailing address is: P.O. Box 14078, Tucson, Arizona, 85732.

This Claim measures 1490 feet long and 590 feet wide, such that 10 feet are claimed in an East direction and 1480 feet in a West direction from the Location Monument at which the Notice of Location is posted, together with 295 feet on each side of the center-line of this Claim.

The general course of this Claim is Due East.

The Location Monument is a 5' long, 1-1/2"x 1-1/2" wooden post firmly set in the ground on the center-line of this Claim. This Claim is further marked by six 5' long 1-1/2"x 1-1/2" wooden posts firmly set in the ground, one at each corner and one at the center of each end-line.

The Location Monument of this Claim is situated in Section 12, Township 9N; Range 2W, Gila & Salt River Base & Meridian, Arizona. This Claim also encompasses portions of the quarter sections shown in the Table below:


¼ Section	Section	Township	Range	Meridian
SW	1	9N	2W	G&SRBM
SE	2	9N	2W	G&SRBM
NE	11	9N	2W	G&SRBM
NW	12	9N	2W	G&SRBM

Corner #1 of this Claim, as shown on the accompanying map, is located 5562 feet in a N14°37'E direction from the northwest corner of Section 13, Township 9N, Range 2W, G&SRBM.

A Claim Map showing the location of this Claim and its contiguous relationship to the "Scar" Claim Block is attached to this Notice.

LOCATED, DATED, AND POSTED on the ground this 10<sup>th</sup> day of JULY, 2014.

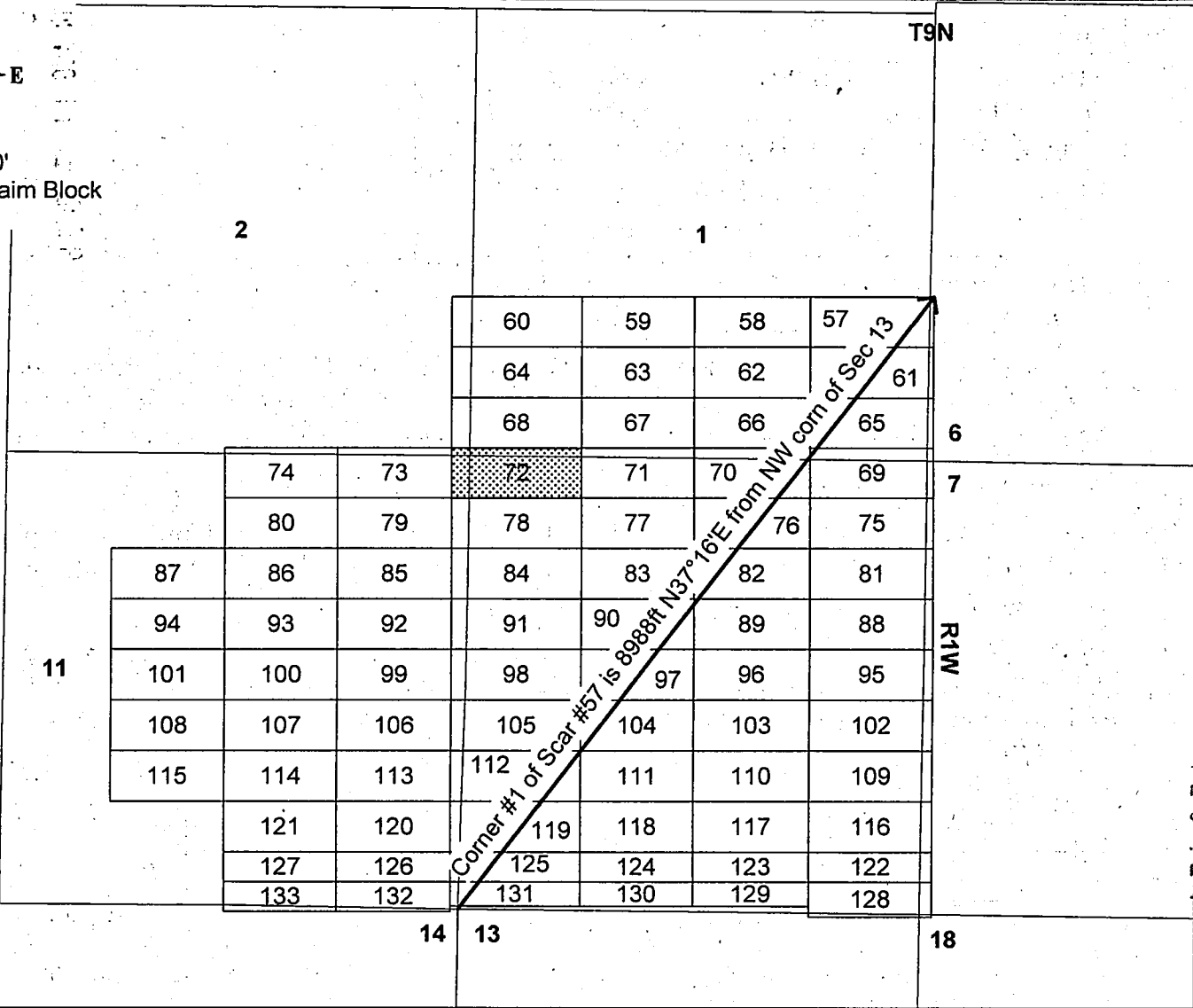
AGENT FOR LOCATOR: GEOMETRIX, LLC

Witness: 

AMC 428921



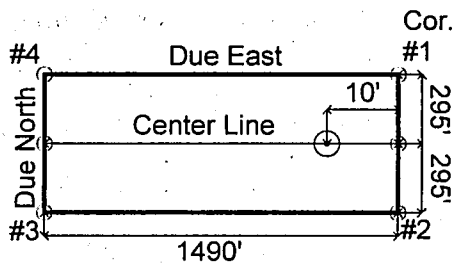
1" = 2000'  
"Scar" Claim Block



ANCL 289211



Claim Layout  
(not to scale)



- Corner/End Posts
- ⊙ Location Monument

Scar #72 lode mining claim  
(shown hatched above).

Locator: Silver Mountain Mining, LLC  
Type of corner and location monuments used: 1½" x 1½" wooden posts, each at least 4' above the ground surface.

The bearings and distances in degrees and feet between claim corners are as depicted on the adjacent "Claim Layout" map.

"Scar #72" Lode Claim

**LOCATION NOTICE – LODE MINING CLAIM**

NOTICE IS HEREBY GIVEN that the "Locator", as described below, has caused to be located the "Scar # 73" Lode Mining Claim situated in Yavapai County, Arizona in accordance with A.R.S. 27-202 and 27-203; 43 CFR 3833.1-5; 43 CFR 3833.1-6.

RECEIVED  
BISMARCK AZ STATE OFFICE  
2014 AUG 11 P 2:38  
PHOENIX, ARIZONA

The Locator of this Claim is: Silver Mountain Mining, LLC, whose mailing address is: P.O. Box 14078, Tucson, Arizona, 85732.

This Claim measures 1300 feet long and 590 feet wide, such that 1290 feet are claimed in an East direction and 10 feet in a West direction from the Location Monument at which the Notice of Location is posted, together with 295 feet on each side of the center-line of this Claim.

The general course of this Claim is Due East.

The Location Monument is a 5' long, 1-1/2"x 1-1/2" wooden post firmly set in the ground on the center-line of this Claim. This Claim is further marked by six 5' long 1-1/2"x 1-1/2" wooden posts firmly set in the ground, one at each corner and one at the center of each end-line.

The Location Monument of this Claim is situated in Section 11, Township 9N; Range 2W, Gila & Salt River Base & Meridian, Arizona. This Claim also encompasses portions of the quarter sections shown in the Table below:

¼ Section	Section	Township	Range	Meridian
SE	2	9N	2W	G&SRBM
NE	11	9N	2W	G&SRBM
				G&SRBM
				G&SRBM

Corner #1 of this Claim, as shown on the accompanying map, is located 5383 feet in a N0°56'W direction from the northwest corner of Section 13, Township 9N, Range 2W, G&SRBM.

A Claim Map showing the location of this Claim and its contiguous relationship to the "Scar" Claim Block is attached to this Notice.

LOCATED, DATED, AND POSTED on the ground this 9<sup>th</sup> day of JULY, 2014.

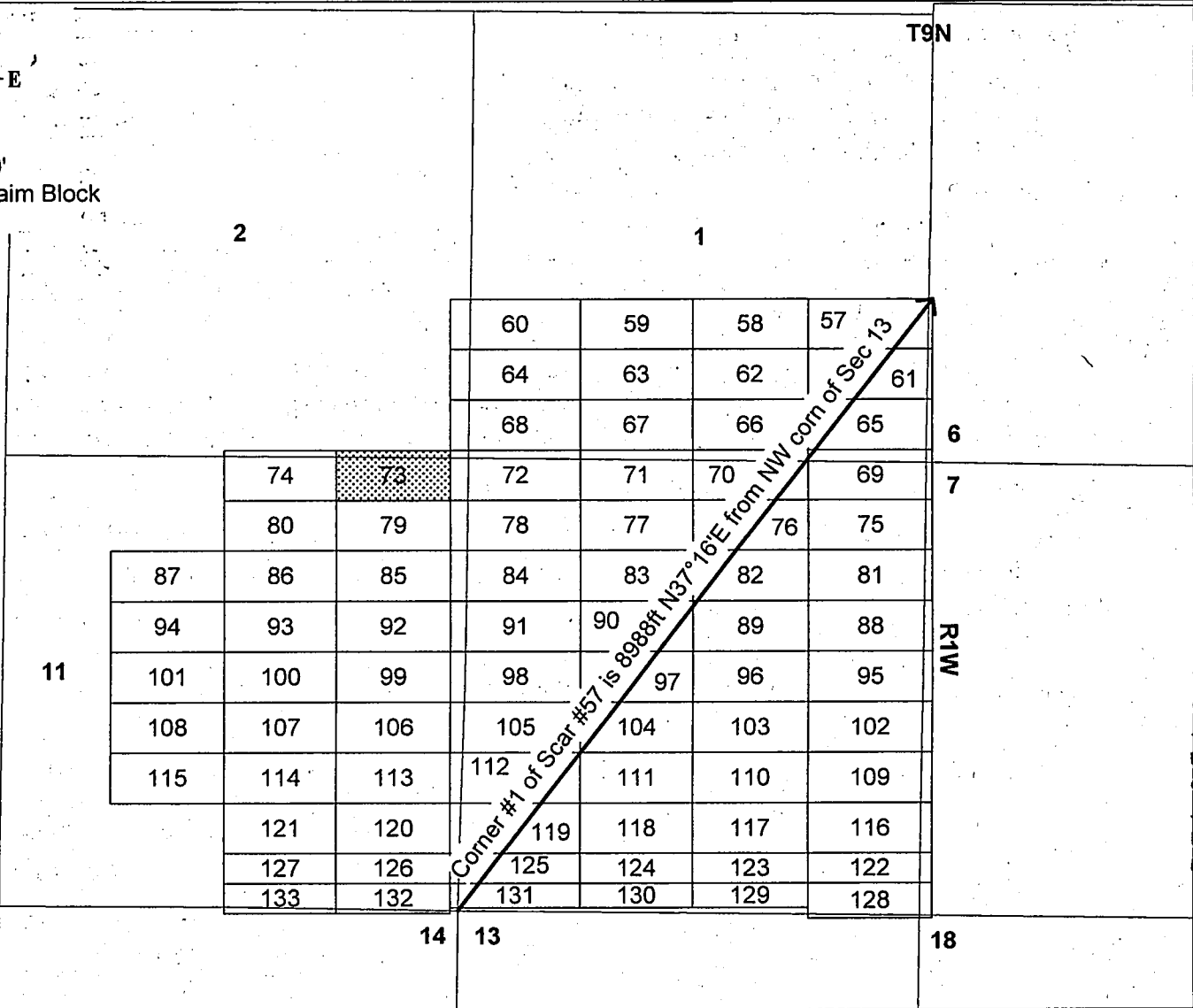
AGENT FOR LOCATOR: GEOMETRIX, LLC.

Witness: [Signature]

AMC4289221



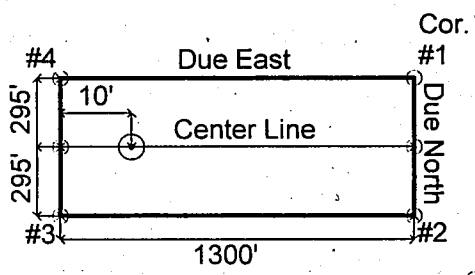
1" = 2000'  
"Scar" Claim Block



AMC 4289221



Claim Layout  
(not to scale)



○ Corner/End Posts  
⊙ Location Monument

Scar #73 lode mining claim  
(shown hatched above).

Locator: Silver Mountain Mining, LLC  
Type of corner and location monuments used: 1½" x 1½" wooden posts, each at least 4' above the ground surface.

The bearings and distances in degrees and feet between claim corners are as depicted on the adjacent "Claim Layout" map.

"Scar #73" Lode Claim

**LOCATION NOTICE – LODE MINING CLAIM**

NOTICE IS HEREBY GIVEN that the "Locator", as described below, has caused to be located the "Scar # 74" Lode Mining Claim situated in Yavapai County, Arizona in accordance with A.R.S. 27-202 and 27-203; 43 CFR 3833.1-5; 43 CFR 3833.1-6.

RECEIVED  
BEM AZ STATE OFFICE  
2014 AUG 11 P 2:30  
PHOENIX, ARIZONA

The Locator of this Claim is: Silver Mountain Mining, LLC, whose mailing address is: PO. Box 14078, Tucson, Arizona, 85732.

This Claim measures 1280 feet long and 590 feet wide, such that 10 feet are claimed in an East direction and 1270 feet in a West direction from the Location Monument at which the Notice of Location is posted, together with 295 feet on each side of the center-line of this Claim.

The general course of this Claim is Due East.

The Location Monument is a 5' long, 1-1/2"x 1-1/2" wooden post firmly set in the ground on the center-line of this Claim. This Claim is further marked by six 5' long 1-1/2"x 1-1/2" wooden posts firmly set in the ground, one at each corner and one at the center of each end-line.

The Location Monument of this Claim is situated in Section 11, Township 9N; Range 2W, Gila & Salt River Base & Meridian, Arizona. This Claim also encompasses portions of the quarter sections shown in the Table below:

¼ Section	Section	Township	Range	Meridian
SE	2	9N	2W	G&SRBM
SW	2	9N	2W	G&SRBM
NE	11	9N	2W	G&SRBM
NW	11	9N	2W	G&SRBM

Corner #1 of this Claim, as shown on the accompanying map, is located 5558 feet in a N14°27'W direction from the northwest corner of Section 13, Township 9N, Range 2W, G&SRBM.

A Claim Map showing the location of this Claim and its contiguous relationship to the "Scar" Claim Block is attached to this Notice.

LOCATED, DATED, AND POSTED on the ground this 9<sup>th</sup> day of JULY, 2014.

AGENT FOR LOCATOR: GEOMETRIX, LLC.

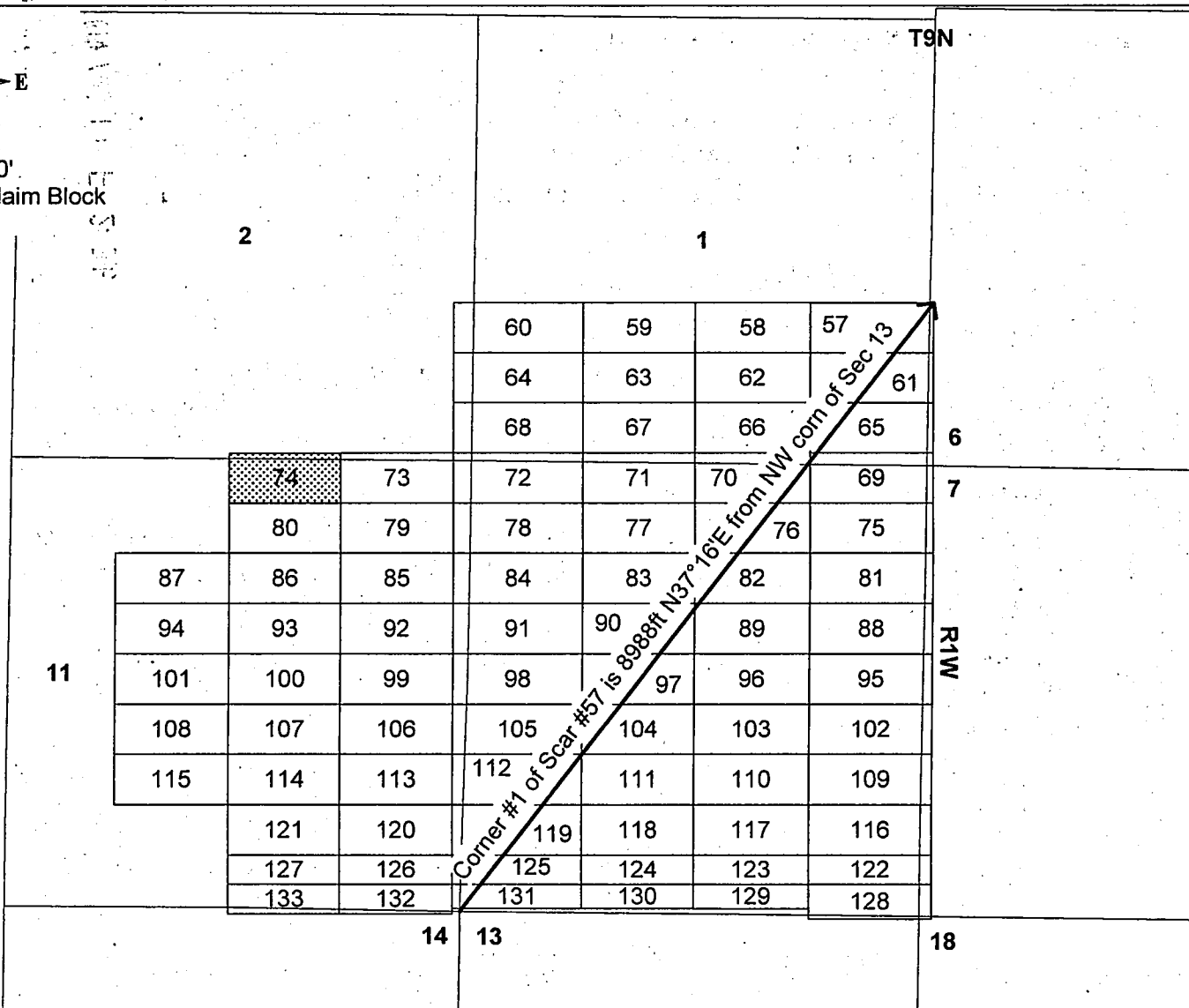
Witness: [Signature]

AMC428923

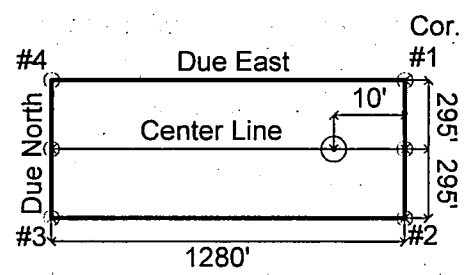




1" = 2000'  
"Scar" Claim Block



Claim Layout  
(not to scale)



○ Corner/End Posts  
⊕ Location Monument

Scar #74 lode mining claim  
(shown hatched above).

Locator: Silver Mountain Mining, LLC  
Type of corner and location monuments used: 1½" x 1½" wooden posts, each at least 4' above the ground surface.

The bearings and distances in degrees and feet between claim corners are as depicted on the adjacent "Claim Layout" map.

"Scar #74" Lode Claim

AMC 4289231

**LOCATION NOTICE – LODE MINING CLAIM**

NOTICE IS HEREBY GIVEN that the "Locator", as described below, has caused to be located the "Scar # 75" Lode Mining Claim situated in Yavapai County, Arizona in accordance with A.R.S. 27-202 and 27-203; 43 CFR 3833.1-5; 43 CFR 3833.1-6.

RECEIVED  
BLM AZ STATE OFFICE  
2014 AUG 11 P 2:37  
PHOENIX, ARIZONA

The Locator of this Claim is: Silver Mountain Mining, LLC, whose mailing address is: P.O. Box 14078, Tucson, Arizona, 85732.

This Claim measures 1420 feet long and 590 feet wide, such that 1410 feet are claimed in an East direction and 10 feet in a West direction from the Location Monument at which the Notice of Location is posted, together with 295 feet on each side of the center-line of this Claim.

The general course of this Claim is Due East.

The Location Monument is a 5' long, 1-1/2" x 1-1/2" wooden post firmly set in the ground on the center-line of this Claim. This Claim is further marked by six 5' long 1-1/2" x 1-1/2" wooden posts firmly set in the ground, one at each corner and one at the center of each end-line.

The Location Monument of this Claim is situated in Section 12, Township 9N; Range 2W, Gila & Salt River Base & Meridian, Arizona. This Claim also encompasses portions of the quarter sections shown in the Table below:


¼ Section	Section	Township	Range	Meridian
NW	7	9N	1W	G&SRBM
NE	12	9N	2W	G&SRBM
				G&SRBM
				G&SRBM

Corner #1 of this Claim, as shown on the accompanying map, is located 7252 feet in a N48°38'E direction from the northwest corner of Section 13, Township 9N, Range 2W, G&SRBM.

A Claim Map showing the location of this Claim and its contiguous relationship to the "Scar" Claim Block is attached to this Notice.

LOCATED, DATED, AND POSTED on the ground this 15<sup>th</sup> day of July, 2014.

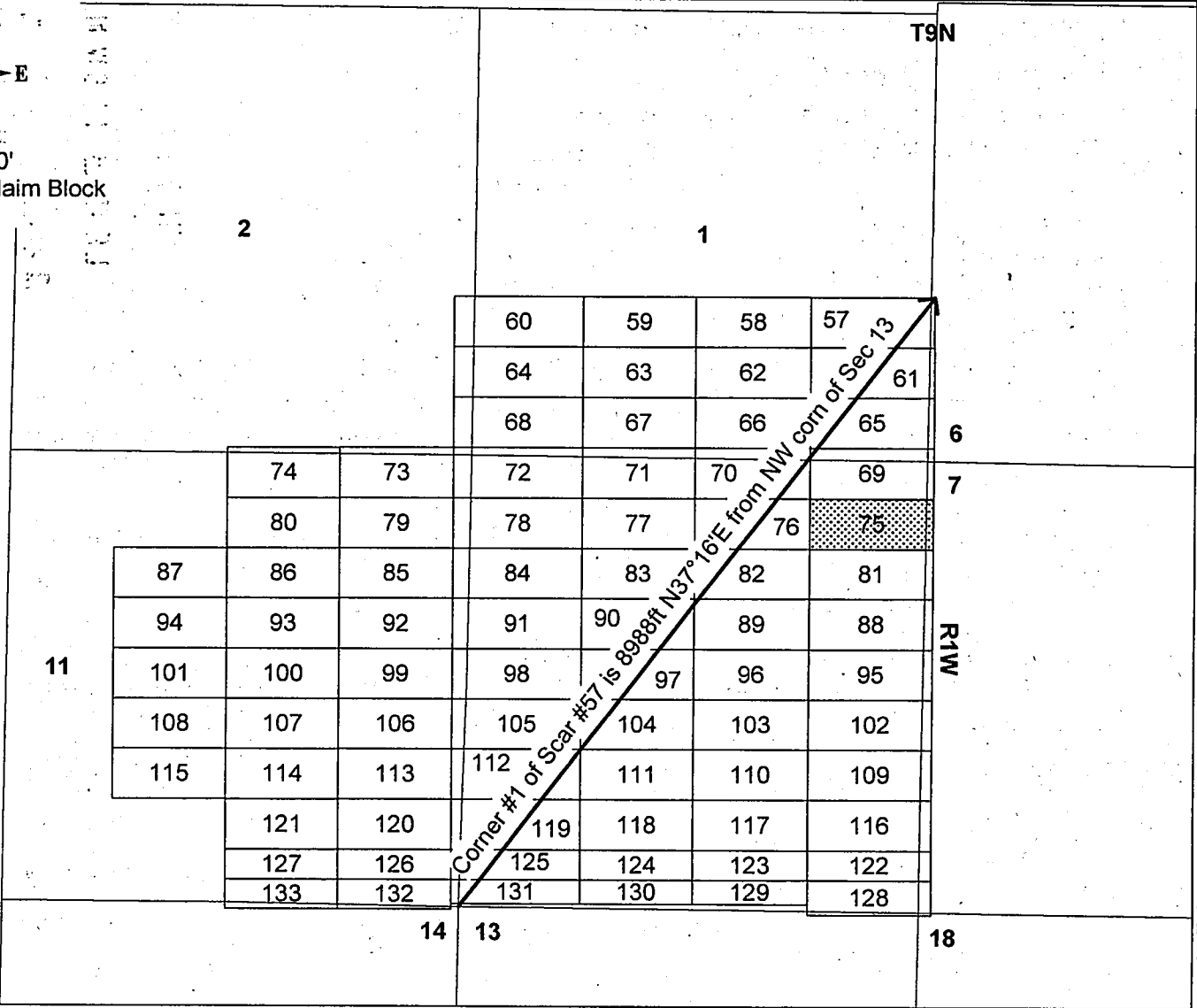
AGENT FOR LOCATOR: GEOMETRIX, LLC.

Witness: 

AMC428924



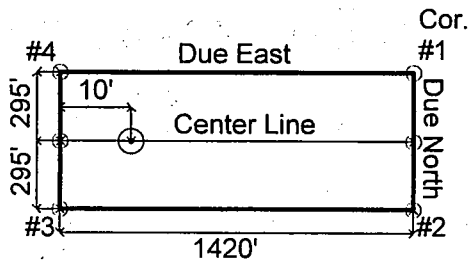
1" = 2000'  
"Scar" Claim Block



AMC428924



Claim Layout  
(not to scale)



- Corner/End Posts
- ⊕ Location Monument

Scar #75 lode mining claim  
(shown hatched above).

Locator: Silver Mountain Mining, LLC  
Type of corner and location monuments used: 1½" x 1½" wooden posts, each at least 4' above the ground surface.

The bearings and distances in degrees and feet between claim corners are as depicted on the adjacent "Claim Layout" map.

"Scar #75" Lode Claim

**LOCATION NOTICE – LODE MINING CLAIM**

NOTICE IS HEREBY GIVEN that the "Locator", as described below, has caused to be located the "Scar # 76" Lode Mining Claim situated in Yavapai County, Arizona in accordance with A.R.S. 27-202 and 27-203; 43 CFR 3833.1-5; 43 CFR 3833.1-6.

RECEIVED  
M AZ STATE OFF  
2014 AUG 11 P 2:39  
PHOENIX, ARIZONA

The Locator of this Claim is: Silver Mountain Mining, LLC, whose mailing address is: 3918 N. Baseline Rd, Tucson, Arizona, 85732.

This Claim measures 1320 feet long and 590 feet wide, such that 10 feet are claimed in an East direction and 1310 feet in a West direction from the Location Monument at which the Notice of Location is posted, together with 295 feet on each side of the center-line of this Claim.

The general course of this Claim is Due East.

The Location Monument is a 5' long, 1-1/2"x 1-1/2" wooden post firmly set in the ground on the center-line of this Claim. This Claim is further marked by six 5' long 1-1/2"x 1-1/2" wooden posts firmly set in the ground, one at each corner and one at the center of each end-line.

The Location Monument of this Claim is situated in Section 12, Township 9N; Range 2W, Gila & Salt River Base & Meridian, Arizona. This Claim also encompasses portions of the quarter sections shown in the Table below:


¼ Section	Section	Township	Range	Meridian
NE	12	9N	2W	G&SRBM
NW	12	9N	2W	G&SRBM
				G&SRBM
				G&SRBM

Corner #1 of this Claim, as shown on the accompanying map, is located 6257 feet in a N40°01'E direction from the northwest corner of Section 13, Township 9N, Range 2W, G&SRBM.

A Claim Map showing the location of this Claim and its contiguous relationship to the "Scar" Claim Block is attached to this Notice.

LOCATED, DATED, AND POSTED on the ground this 15<sup>th</sup> day of JULY, 2014.

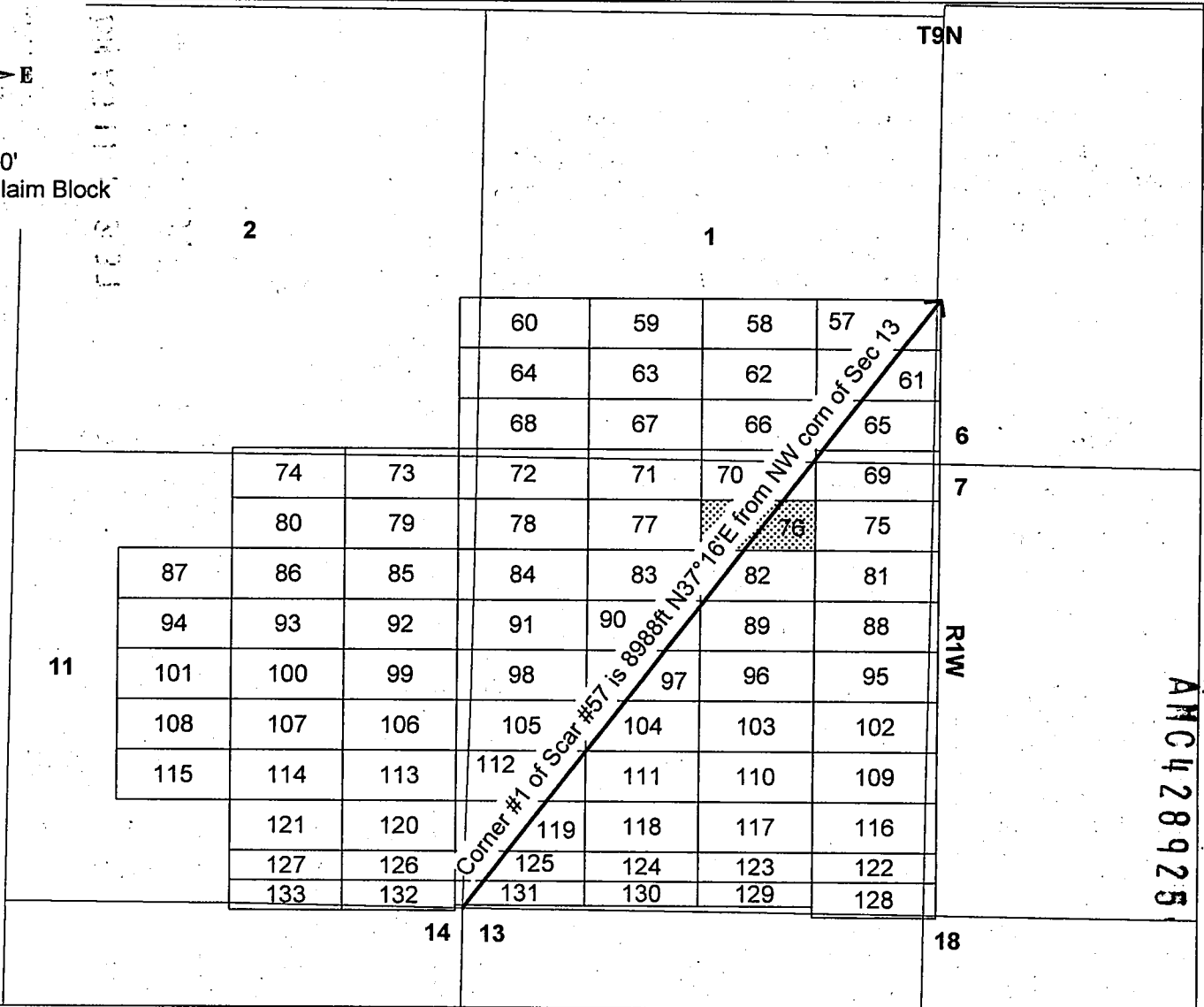
AGENT FOR LOCATOR: GEOMETRIX, LLC.

Witness: 

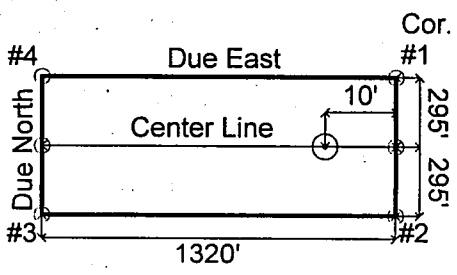
AMC428923



1" = 2000'  
"Scar" Claim Block



Claim Layout  
(not to scale)



- Corner/End Posts
- Location
- ⊕ Monument

Scar #76 lode mining claim  
(shown hatched above).

Locator: Silver Mountain Mining, LLC  
Type of corner and location monuments used: 1½" x 1½" wooden posts, each at least 4' above the ground surface.

The bearings and distances in degrees and feet between claim corners are as depicted on the adjacent "Claim Layout" map.

"Scar #76" Lode Claim

RECEIVED  
 BLM AZ STATE OFFICE  
 2014 AUG 11 P 2:37  
 PHOENIX, ARIZONA

**LOCATION NOTICE – LODGE MINING CLAIM**

NOTICE IS HEREBY GIVEN that the "Locator", as described below, has caused to be located the "Scar # 77" Lode Mining Claim situated in Yavapai County, Arizona in accordance with A.R.S. 27-202 and 27-203; 43 CFR 3833.1-5; 43 CFR 3833.1-6.

The Locator of this Claim is: Silver Mountain Mining, LLC, whose mailing address is: P.O. Box 14078, Tucson, Arizona, 85732.

This Claim measures 1300 feet long and 590 feet wide, such that 1290 feet are claimed in an East direction and 10 feet in a West direction from the Location Monument at which the Notice of Location is posted, together with 295 feet on each side of the center-line of this Claim.

The general course of this Claim is Due East.

The Location Monument is a 5' long, 1-1/2"x 1-1/2" wooden post firmly set in the ground on the center-line of this Claim. This Claim is further marked by six 5' long 1-1/2"x 1-1/2" wooden posts firmly set in the ground, one at each corner and one at the center of each end-line.

The Location Monument of this Claim is situated in Section 12, Township 9N; Range 2W, Gila & Salt River Base & Meridian, Arizona. This Claim also encompasses portions of the quarter sections shown in the Table below:

¼ Section	Section	Township	Range	Meridian
NE	12	9N	2W	G&SRBM
NW	12	9N	2W	G&SRBM
				G&SRBM
				G&SRBM


AMC428926

Corner #1 of this Claim, as shown on the accompanying map, is located 5502 feet in a N29°25'E direction from the northwest corner of Section 13, Township 9N, Range 2W, G&SRBM.

A Claim Map showing the location of this Claim and its contiguous relationship to the "Scar" Claim Block is attached to this Notice.

LOCATED, DATED, AND POSTED on the ground this 10<sup>th</sup> day of JULY, 2014.

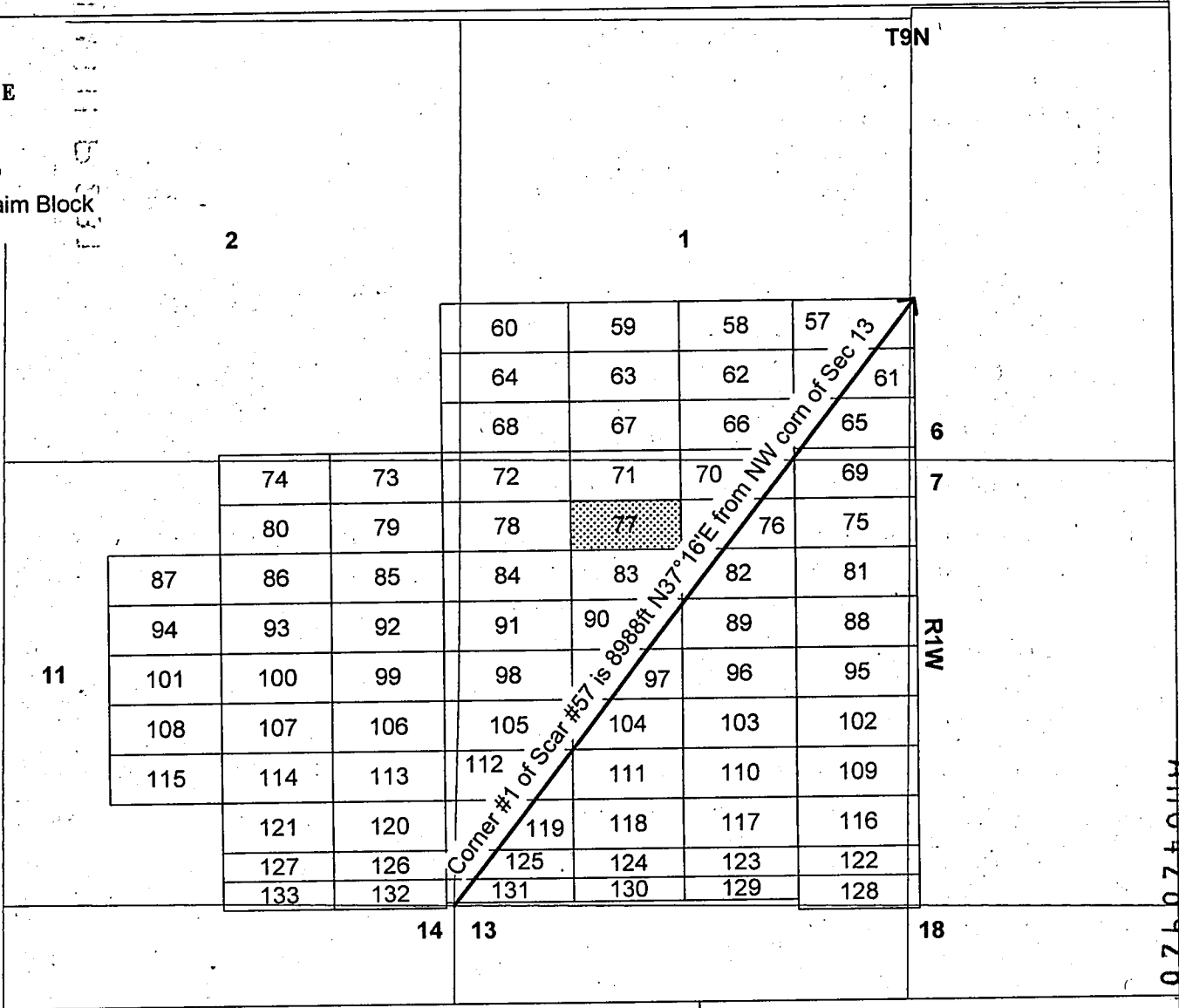
AGENT FOR LOCATOR: GEOMETRIX, LLC.

Witness: 





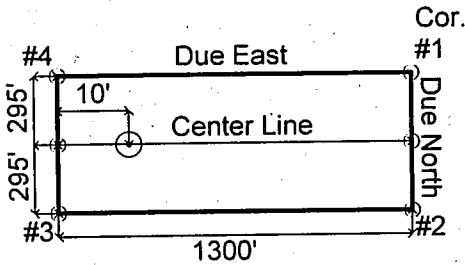
1" = 2000'  
"Scar" Claim Block



AMC 428926



Claim Layout  
(not to scale)



○ Corner/End Posts  
⊙ Location Monument

"Scar #77" Lode Claim

Scar #77 lode mining claim  
(shown hatched above).

Locator: Silver Mountain Mining, LLC  
Type of corner and location monuments used: 1½" x 1½" wooden posts, each at least 4' above the ground surface.

The bearings and distances in degrees and feet between claim corners are as depicted on the adjacent "Claim Layout" map.

**LOCATION NOTICE – LODE MINING CLAIM**

NOTICE IS HEREBY GIVEN that the "Locator", as described below, has caused to be located the "Scar # 78" Lode Mining Claim situated in Yavapai County, Arizona in accordance with A.R.S. 27-202 and 27-203; 43 CFR 3833.1-5; 43 CFR 3833.1-6.

RECEIVED  
BLM  
AZ STATE OFFICE  
2014 AUG 11 P 2:37  
PHOENIX, ARIZONA

The Locator of this Claim is: Silver Mountain Mining, LLC, whose mailing address is: P.O. Box 14078, Tucson, Arizona, 85732.

This Claim measures 1490 feet long and 590 feet wide, such that 10 feet are claimed in an East direction and 1480 feet in a West direction from the Location Monument at which the Notice of Location is posted, together with 295 feet on each side of the center-line of this Claim.

The general course of this Claim is Due East.

The Location Monument is a 5' long, 1-1/2" x 1-1/2" wooden post firmly set in the ground on the center-line of this Claim. This Claim is further marked by six 5' long 1-1/2" x 1-1/2" wooden posts firmly set in the ground, one at each corner and one at the center of each end-line.

The Location Monument of this Claim is situated in Section 12, Township 9N; Range 2W, Gila & Salt River Base & Meridian, Arizona. This Claim also encompasses portions of the quarter sections shown in the Table below:

¼ Section	Section	Township	Range	Meridian
NE	11	9N	2W	G&SRBM
NW	12	9N	2W	G&SRBM
				G&SRBM
				G&SRBM

Corner #1 of this Claim, as shown on the accompanying map, is located 4993 feet in a N16°19'E direction from the northwest corner of Section 13, Township 9N, Range 2W, G&SRBM.

A Claim Map showing the location of this Claim and its contiguous relationship to the "Scar" Claim Block is attached to this Notice.

LOCATED, DATED, AND POSTED on the ground this 10<sup>th</sup> day of JULY, 2014.

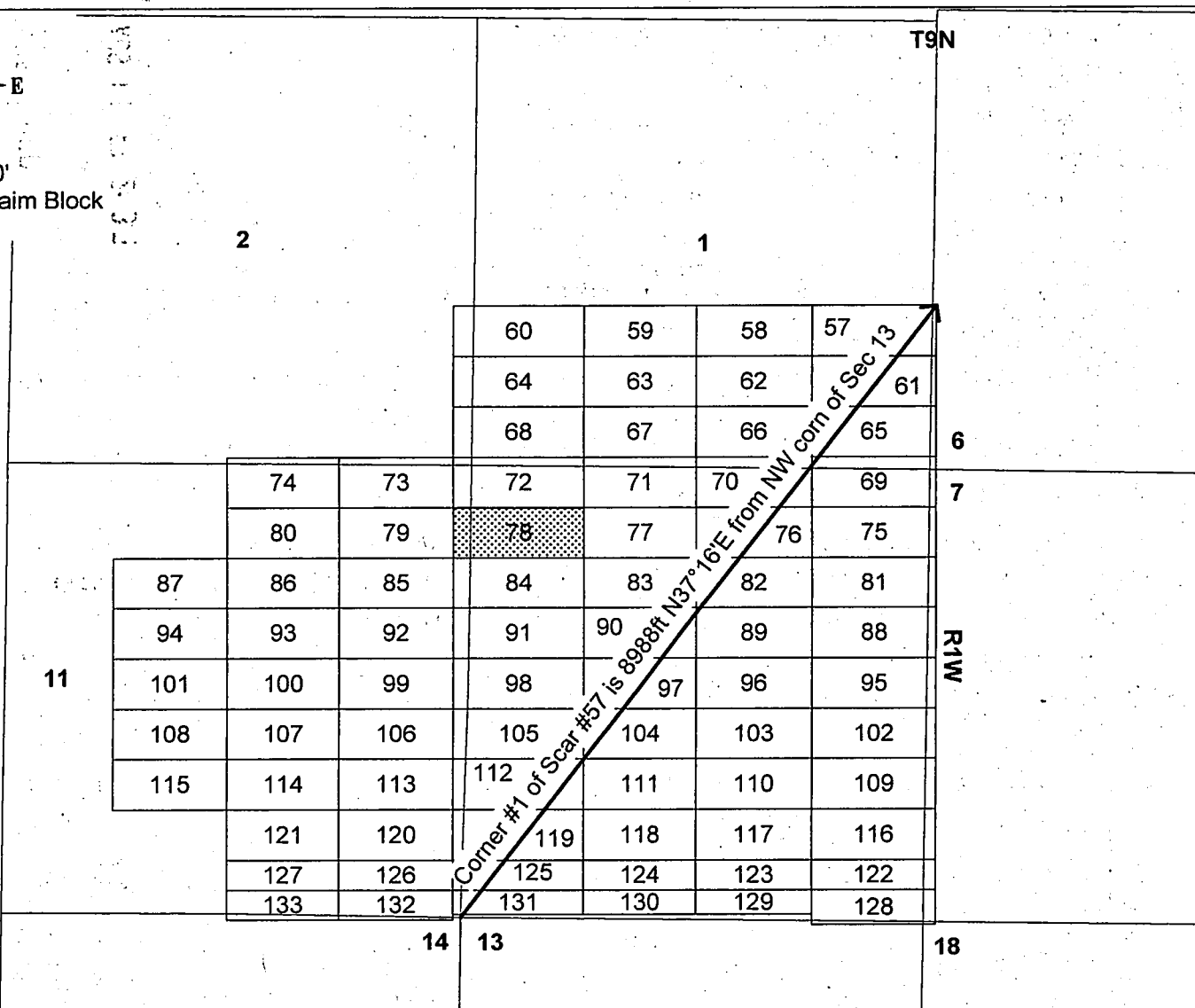
AGENT FOR LOCATOR: GEOMETRIX, LLC.

Witness: 

AMC428927



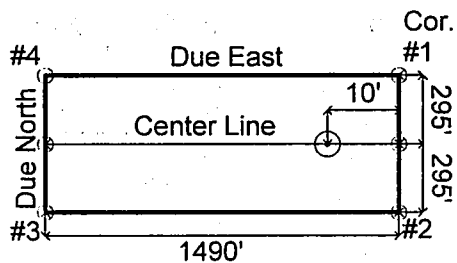
1" = 2000'  
"Scar" Claim Block



AMC 4289271



Claim Layout  
(not to scale)



- Corner/End Posts
- ⊙ Location Monument

Scar #78 lode mining claim  
(shown hatched above).

Locator: Silver Mountain Mining, LLC  
Type of corner and location monuments used: 1½" x 1½" wooden posts, each at least 4' above the ground surface.


The bearings and distances in degrees and feet between claim corners are as depicted on the adjacent "Claim Layout" map.

"Scar #78" Lode Claim

RECEIVED  
 BLM AZ STATE OFFICE  
 2014 AUG 11 P 2:37  
 PHOENIX, ARIZONA

**LOCATION NOTICE – LODE MINING CLAIM**

NOTICE IS HEREBY GIVEN that the “Locator”, as described below, has caused to be located the **“Scar # 79”** Lode Mining Claim situated in Yavapai County, Arizona in accordance with A.R.S. 27-202 and 27-203; 43 CFR 3833.1-5; 43 CFR 3833.1-6.



The Locator of this Claim is: Silver Mountain Mining, LLC, whose mailing address is: P.O. Box 14078, Tucson, Arizona, 85732.

This Claim measures 1300 feet long and 590 feet wide, such that 1290 feet are claimed in an East direction and 10 feet in a West direction from the Location Monument at which the Notice of Location is posted, together with 295 feet on each side of the center-line of this Claim.

The general course of this Claim is Due East.

The Location Monument is a 5’ long, 1-1/2”x 1-1/2” wooden post firmly set in the ground on the center-line of this Claim. This Claim is further marked by six 5’ long 1-1/2”x 1-1/2” wooden posts firmly set in the ground, one at each corner and one at the center of each end-line.

The Location Monument of this Claim is situated in Section 11, Township 9N; Range 2W, Gila & Salt River Base & Meridian, Arizona. This Claim also encompasses portions of the quarter sections shown in the Table below:

¼ Section	Section	Township	Range	Meridian
NE	11	9N	2W	G&SRBM
				G&SRBM
				G&SRBM
				G&SRBM

Corner #1 of this Claim, as shown on the accompanying map, is located 4793 feet in a N1°02'W direction from the northwest corner of Section 13, Township 9N, Range 2W, G&SRBM.

A Claim Map showing the location of this Claim and its contiguous relationship to the “Scar” Claim Block is attached to this Notice.

LOCATED, DATED, AND POSTED on the ground this 9<sup>th</sup> day of JULY, 2014.

AGENT FOR LOCATOR: GEOMETRIX, LLC.

Witness: 

AN0428928



1" = 2000'  
"Scar" Claim Block

T9N

2

1

11

			60	59	58	57	
			64	63	62		61
			68	67	66		65
	74	73	72	71	70		69
	80	79	78	77		76	75
87	86	85	84	83		82	81
94	93	92	91	90		89	88
101	100	99	98	97		96	95
108	107	106	105	104		103	102
115	114	113	112	111		110	109
	121	120		119	118	117	116
	127	126		125	124	123	122
	133	132		131	130	129	128

Corner #1 of Scar #57 is 8988ft N37°16'E from NW cor of Sec 13

6

7

R1W

14

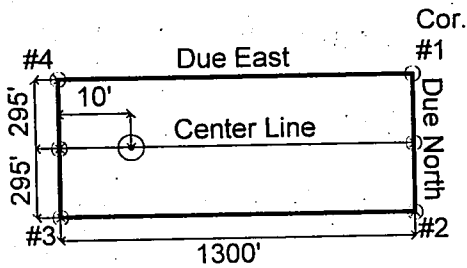
13

18

AMC1428928



Claim Layout  
(not to scale)



- Corner/End Posts
- Location Monument

Scar #79 lode mining claim  
(shown hatched above).

Locator: Silver Mountain Mining, LLC  
Type of corner and location monuments used: 1½" x 1½" wooden posts, each at least 4' above the ground surface.

The bearings and distances in degrees and feet between claim corners are as depicted on the adjacent "Claim Layout" map.

"Scar #79" Lode Claim



**LOCATION NOTICE – LODE MINING CLAIM**

NOTICE IS HEREBY GIVEN that the "Locator", as described below, has caused to be located the "Scar # 80" Lode Mining Claim situated in Yavapai County, Arizona in accordance with A.R.S. 27-202 and 27-203; 43 CFR 3833.1-5; 43 CFR 3833.1-6.

RECEIVED  
BISMARCK STATE OFFICE  
2014 AUG 11 P 2:30  
PHOENIX, ARIZONA

The Locator of this Claim is: Silver Mountain Mining, LLC, whose mailing address is: P.O. Box 14078, Tucson, Arizona, 85732.

This Claim measures 1280 feet long and 590 feet wide, such that 10 feet are claimed in an East direction and 1270 feet in a West direction from the Location Monument at which the Notice of Location is posted, together with 295 feet on each side of the center-line of this Claim.

The general course of this Claim is Due East.

The Location Monument is a 5' long, 1-1/2"x 1-1/2" wooden post firmly set in the ground on the center-line of this Claim. This Claim is further marked by six 5' long 1-1/2"x 1-1/2" wooden posts firmly set in the ground, one at each corner and one at the center of each end-line.

The Location Monument of this Claim is situated in Section 11, Township 9N; Range 2W, Gila & Salt River Base & Meridian, Arizona. This Claim also encompasses portions of the quarter sections shown in the Table below:

¼ Section	Section	Township	Range	Meridian
NE	11	9N	2W	G&SRBM
NW	11	9N	2W	G&SRBM
				G&SRBM
				G&SRBM

Corner #1 of this Claim, as shown on the accompanying map, is located 4989 feet in a N16°09'W direction from the northwest corner of Section 13, Township 9N, Range 2W, G&SRBM.

A Claim Map showing the location of this Claim and its contiguous relationship to the "Scar" Claim Block is attached to this Notice.

LOCATED, DATED, AND POSTED on the ground this 9<sup>th</sup> day of JULY, 2014.

AGENT FOR LOCATOR: GEOMETRIX, LLC.

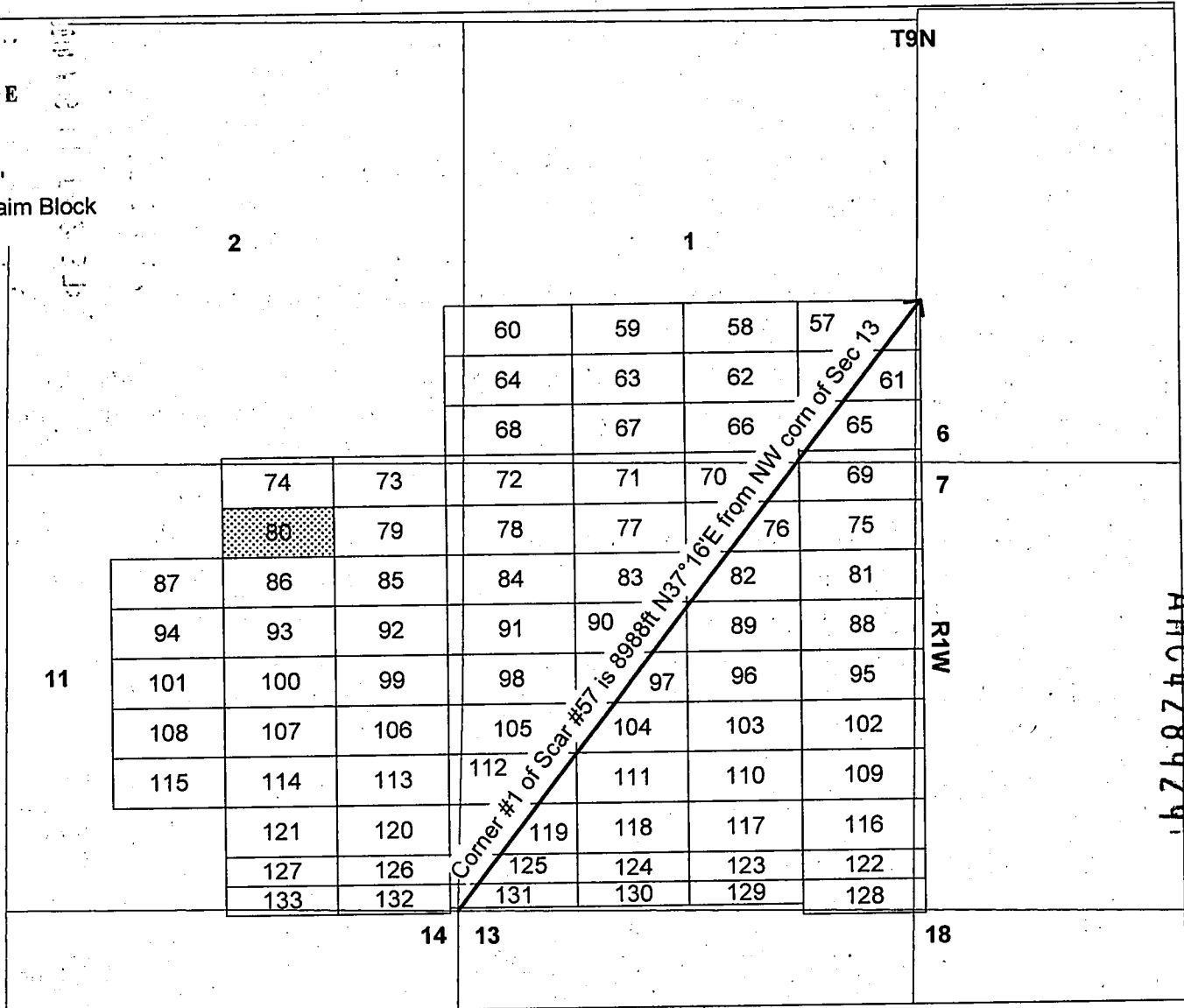
Witness: .

AMC428929





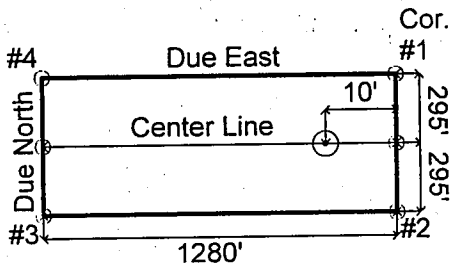
1" = 2000'  
"Scar" Claim Block



AMC428929



Claim Layout  
(not to scale)



- Corner/End Posts
- Location Monument

Scar #80 lode mining claim  
(shown hatched above).

Locator: Silver Mountain Mining, LLC  
Type of corner and location monuments used: 1½" x 1½" wooden posts, each at least 4' above the ground surface.

The bearings and distances in degrees and feet between claim corners are as depicted on the adjacent "Claim Layout" map.

"Scar #80" Lode Claim

**LOCATION NOTICE – LODE MINING CLAIM**

NOTICE IS HEREBY GIVEN that the "Locator", as described below, has caused to be located the "Scar # 81" Lode Mining Claim situated in Yavapai County, Arizona in accordance with A.R.S. 27-202 and 27-203; 43 CFR 3833.1-5; 43 CFR 3833.1-6.

RECEIVED  
BOLM AZ STATE OFFICE  
2014 AUG 11 P 2:08  
PHOENIX, ARIZONA

The Locator of this Claim is: Silver Mountain Mining, LLC, whose mailing address is: P.O. Box 14078, Tucson, Arizona, 85732.

This Claim measures 1420 feet long and 590 feet wide, such that 1410 feet are claimed in an East direction and 10 feet in a West direction from the Location Monument at which the Notice of Location is posted, together with 295 feet on each side of the center-line of this Claim.

The general course of this Claim is Due East.

The Location Monument is a 5' long, 1-1/2"x 1-1/2" wooden post firmly set in the ground on the center-line of this Claim. This Claim is further marked by six 5' long 1-1/2"x 1-1/2" wooden posts firmly set in the ground, one at each corner and one at the center of each end-line.

The Location Monument of this Claim is situated in Section 12, Township 9N; Range 2W, Gila & Salt River Base & Meridian, Arizona. This Claim also encompasses portions of the quarter sections shown in the Table below:


¼ Section	Section	Township	Range	Meridian
NW	7	9N	1W	G&SRBM
NE	12	9N	2W	G&SRBM
				G&SRBM
				G&SRBM

Corner #1 of this Claim, as shown on the accompanying map, is located 6876 feet in a N52°20'E direction from the northwest corner of Section 13, Township 9N, Range 2W, G&SRBM.

A Claim Map showing the location of this Claim and its contiguous relationship to the "Scar" Claim Block is attached to this Notice.

LOCATED, DATED, AND POSTED on the ground this 15<sup>th</sup> day of JULY, 2014.

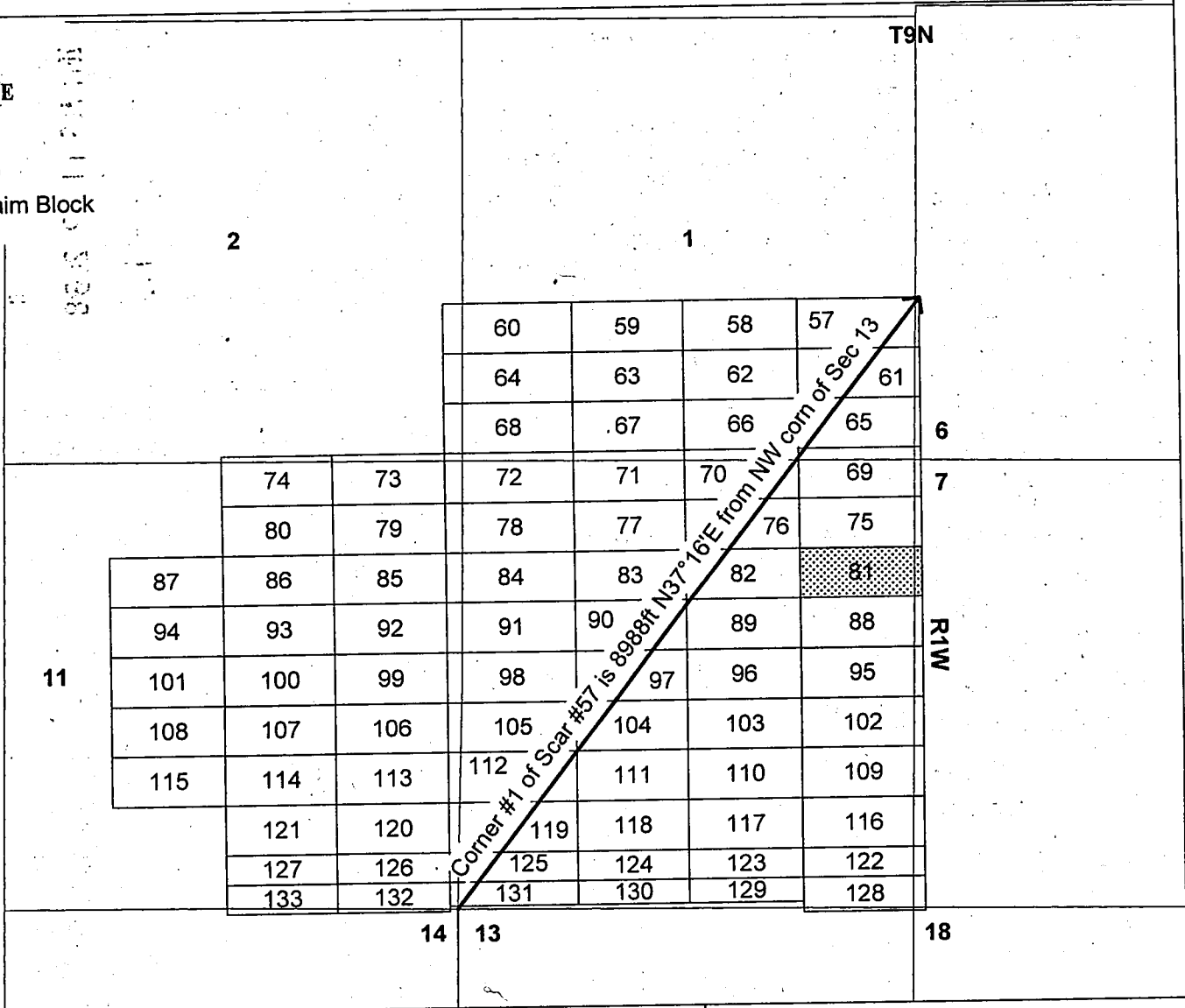
AGENT FOR LOCATOR: GEOMETRIX, LLC.

Witness: 

AMC 428930



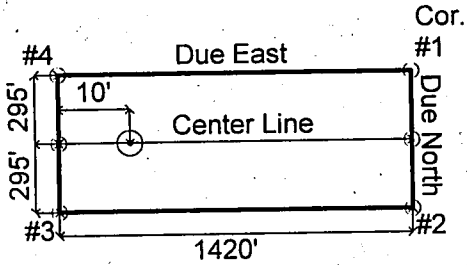
1" = 2000'  
"Scar" Claim Block



AMC428930



Claim Layout  
(not to scale)



- Corner/End Posts
- ⊙ Location Monument

Scar #81 lode mining claim  
(shown hatched above).

Locator: Silver Mountain Mining, LLC  
Type of corner and location monuments used: 1½" x 1½" wooden posts, each at least 4' above the ground surface.

The bearings and distances in degrees and feet between claim corners are as depicted on the adjacent "Claim Layout" map.

"Scar #81" Lode Claim

**LOCATION NOTICE – LODE MINING CLAIM**

NOTICE IS HEREBY GIVEN that the "Locator", as described below, has caused to be located the "Scar # 82" Lode Mining Claim situated in Yavapai County, Arizona in accordance with A.R.S. 27-202 and 27-203; 43 CFR 3833.1-5; 43 CFR 3833.1-6.

RECEIVED  
 BLM AZ STATE OFFICE  
 2014 AUG 11 P 2:38  
 PHOENIX, ARIZONA

The Locator of this Claim is: Silver Mountain Mining, LLC, whose mailing address is: P.O. Box 14078, Tucson, Arizona, 85732.

This Claim measures 1320 feet long and 590 feet wide, such that 10 feet are claimed in an East direction and 1310 feet in a West direction from the Location Monument at which the Notice of Location is posted, together with 295 feet on each side of the center-line of this Claim.

The general course of this Claim is Due East.

The Location Monument is a 5' long, 1-1/2" x 1-1/2" wooden post firmly set in the ground on the center-line of this Claim. This Claim is further marked by six 5' long 1-1/2" x 1-1/2" wooden posts firmly set in the ground, one at each corner and one at the center of each end-line.

The Location Monument of this Claim is situated in Section 12, Township 9N; Range 2W, Gila & Salt River Base & Meridian, Arizona. This Claim also encompasses portions of the quarter sections shown in the Table below:


¼ Section	Section	Township	Range	Meridian
NE	12	9N	2W	G&SRBM
NW	12	9N	2W	G&SRBM
				G&SRBM
				G&SRBM

Corner #1 of this Claim, as shown on the accompanying map, is located 5817 feet in a N43°45'E direction from the northwest corner of Section 13, Township 9N, Range 2W, G&SRBM.

A Claim Map showing the location of this Claim and its contiguous relationship to the "Scar" Claim Block is attached to this Notice.

LOCATED, DATED, AND POSTED on the ground this 15<sup>th</sup> day of JULY, 2014.

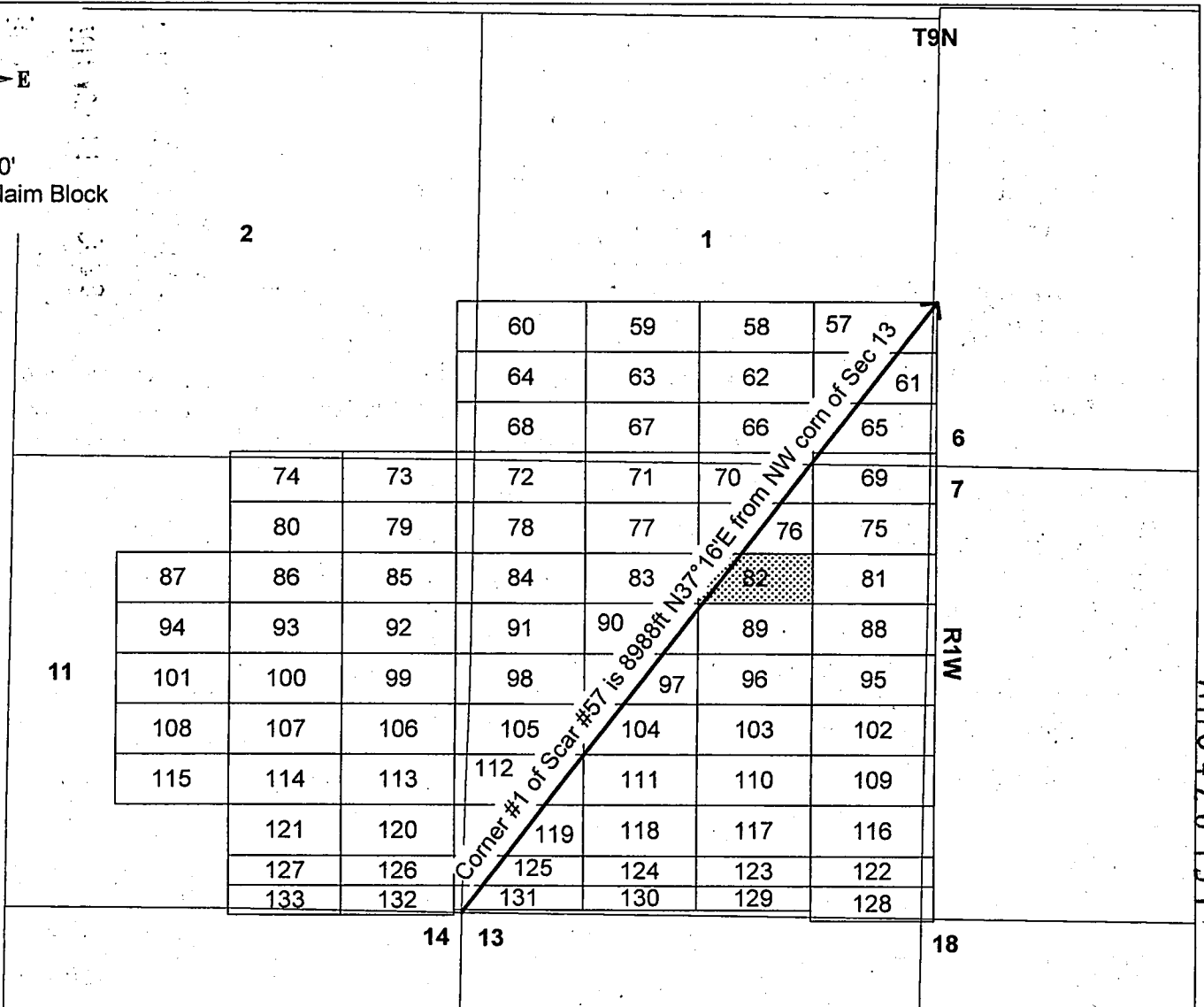
AGENT FOR LOCATOR: GEOMETRIX, LLC

Witness: 

AMC428931



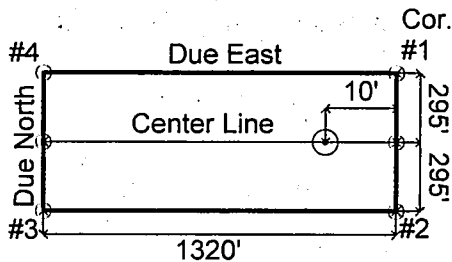
1" = 2000'  
"Scar" Claim Block



AMCU28931



Claim Layout  
(not to scale)



○ Corner/End Posts  
⊙ Location Monument

Scar #82 lode mining claim  
(shown hatched above).

Locator: Silver Mountain Mining, LLC  
Type of corner and location monuments used: 1½" x 1½" wooden posts, each at least 4' above the ground surface.

The bearings and distances in degrees and feet between claim corners are as depicted on the adjacent "Claim Layout" map.

"Scar #82" Lode Claim

**LOCATION NOTICE – LODE MINING CLAIM**

NOTICE IS HEREBY GIVEN that the "Locator", as described below, has caused to be located the "Scar # 83" Lode Mining Claim situated in Yavapai County, Arizona in accordance with A.R.S. 27-202 and 27-203; 43 CFR 3833.1-5; 43 CFR 3833.1-6.

RECEIVED  
BIM AZ STATE OFFICE  
2014 AUG 11 P 2:38  
PHOENIX, ARIZONA

The Locator of this Claim is: Silver Mountain Mining, LLC, whose mailing address is: P.O. Box 14078, Tucson, Arizona, 85732.

This Claim measures 1300 feet long and 590 feet wide, such that 1290 feet are claimed in an East direction and 10 feet in a West direction from the Location Monument at which the Notice of Location is posted, together with 295 feet on each side of the center-line of this Claim.

The general course of this Claim is Due East.

The Location Monument is a 5' long, 1-1/2"x 1-1/2" wooden post firmly set in the ground on the center-line of this Claim. This Claim is further marked by six 5' long 1-1/2"x 1-1/2" wooden posts firmly set in the ground, one at each corner and one at the center of each end-line.

The Location Monument of this Claim is situated in Section 12, Township 9N; Range 2W, Gila & Salt River Base & Meridian, Arizona. This Claim also encompasses portions of the quarter sections shown in the Table below:

¼ Section	Section	Township	Range	Meridian
NE	12	9N	2W	G&SRBM
NW	12	9N	2W	G&SRBM
				G&SRBM
				G&SRBM

Corner #1 of this Claim, as shown on the accompanying map, is located 4996 feet in a N32°45'E direction from the northwest corner of Section 13, Township 9N, Range 2W, G&SRBM.

A Claim Map showing the location of this Claim and its contiguous relationship to the "Scar" Claim Block is attached to this Notice.

LOCATED, DATED, AND POSTED on the ground this 10<sup>th</sup> day of JULY, 2014.

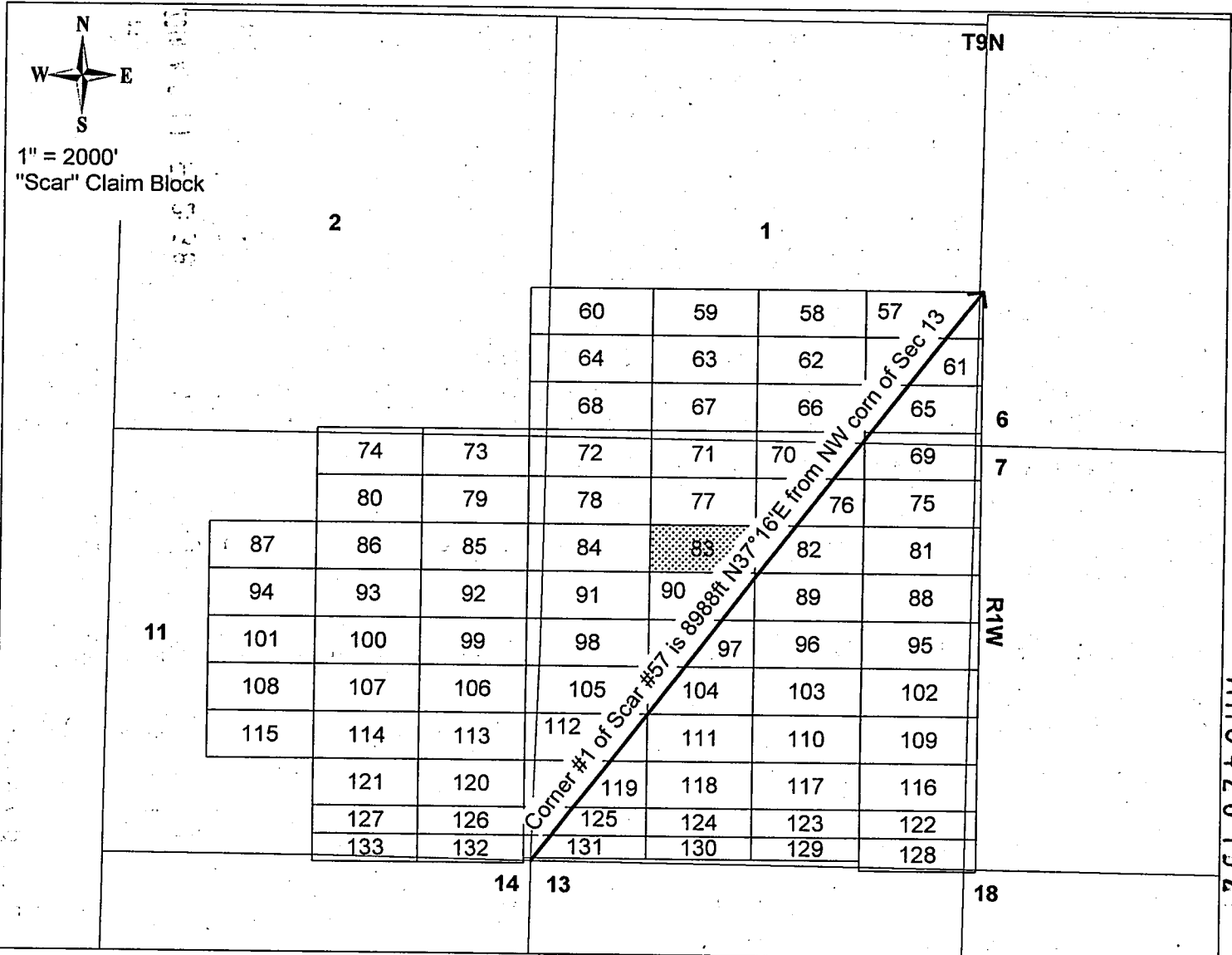
AGENT FOR LOCATOR: GEOMETRIX, LLC.

Witness:

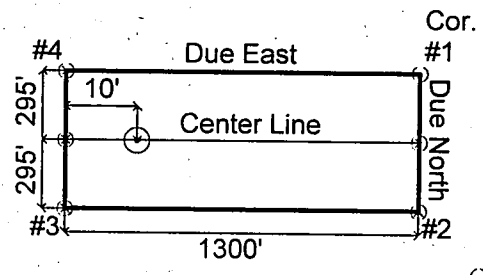
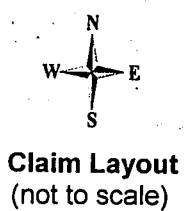


AMC4289321





AMC4289321



Scar #83 lode mining claim  
(shown hatched above).

Locator: Silver Mountain Mining, LLC  
Type of corner and location monuments used: 1½" x 1½" wooden posts, each at least 4' above the ground surface.

The bearings and distances in degrees and feet between claim corners are as depicted on the adjacent "Claim Layout" map.

- Corner/End Posts
- ⊙ Location Monument

"Scar #83" Lode Claim

**LOCATION NOTICE – LODE MINING CLAIM**

NOTICE IS HEREBY GIVEN that the "Locator", as described below, has caused to be located the "Scar # 84" Lode Mining Claim situated in Yavapai County, Arizona in accordance with A.R.S. 27-202 and 27-203; 43 CFR 3833.1-5; 43 CFR 3833.1-6.

RECEIVED  
 BLM AZ STATE OFFICE  
 2014 AUG 11 P 2:38  
 PHOENIX, ARIZONA

The Locator of this Claim is: Silver Mountain Mining, LLC, whose mailing address is: P.O. Box 14078, Tucson, Arizona, 85732.

This Claim measures 1490 feet long and 590 feet wide, such that 10 feet are claimed in an East direction and 1480 feet in a West direction from the Location Monument at which the Notice of Location is posted, together with 295 feet on each side of the center-line of this Claim.

The general course of this Claim is Due East.

The Location Monument is a 5' long, 1-1/2"x 1-1/2" wooden post firmly set in the ground on the center-line of this Claim. This Claim is further marked by six 5' long 1-1/2"x 1-1/2" wooden posts firmly set in the ground, one at each corner and one at the center of each end-line.

The Location Monument of this Claim is situated in Section 12, Township 9N; Range 2W, Gila & Salt River Base & Meridian, Arizona. This Claim also encompasses portions of the quarter sections shown in the Table below:

¼ Section	Section	Township	Range	Meridian
NE	11	9N	2W	G&SRBM
NW	12	9N	2W	G&SRBM
				G&SRBM
				G&SRBM

Corner #1 of this Claim, as shown on the accompanying map, is located 4430 feet in a N18°28'E direction from the northwest corner of Section 13, Township 9N, Range 2W, G&SRBM.

A Claim Map showing the location of this Claim and its contiguous relationship to the "Scar" Claim Block is attached to this Notice.

LOCATED, DATED, AND POSTED on the ground this 10<sup>th</sup> day of JULY, 2014.

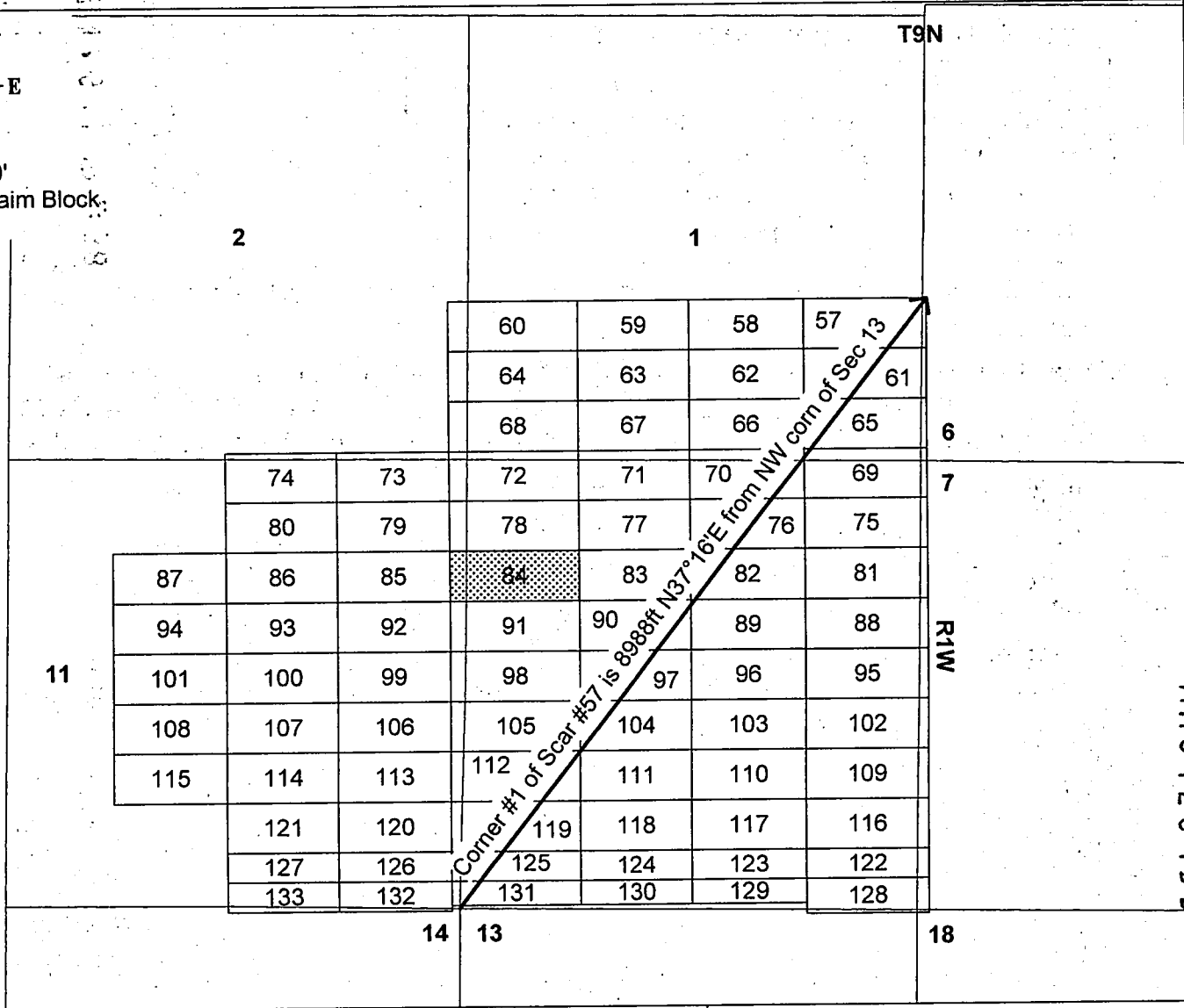
AGENT FOR LOCATOR: GEOMETRIX, LLC.

Witness: 

AMC428933



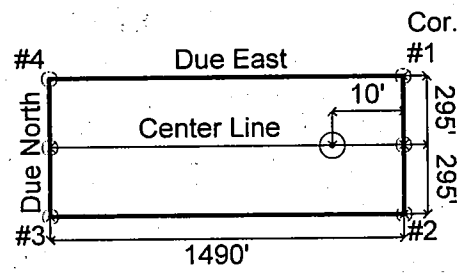
1" = 2000'  
"Scar" Claim Block



AMC1128933



Claim Layout  
(not to scale)



- Corner/End Posts
- ⊙ Location Monument

Scar #84 lode mining claim  
(shown hatched above).

Locator: Silver Mountain Mining, LLC  
Type of corner and location monuments used: 1½" x 1½" wooden posts, each at least 4' above the ground surface.

The bearings and distances in degrees and feet between claim corners are as depicted on the adjacent "Claim Layout" map.

"Scar #84" Lode Claim

RECEIVED  
 BLM ARIZONA STATE OFFICE  
 20th AUG 11 P 2: 38  
 PHOENIX, ARIZONA

**LOCATION NOTICE – LODE MINING CLAIM**

NOTICE IS HEREBY GIVEN that the "Locator", as described below, has caused to be located the "Scar # 85" Lode Mining Claim situated in Yavapai County, Arizona in accordance with A.R.S. 27-202 and 27-203; 43 CFR 3833.1-5; 43 CFR 3833.1-6.

The Locator of this Claim is: Silver Mountain Mining, LLC, whose mailing address is: P.O. Box 14078, Tucson, Arizona, 85732.

This Claim measures 1300 feet long and 590 feet wide, such that 1290 feet are claimed in an East direction and 10 feet in a West direction from the Location Monument at which the Notice of Location is posted, together with 295 feet on each side of the center-line of this Claim.

The general course of this Claim is Due East.

The Location Monument is a 5' long, 1-1/2"x 1-1/2" wooden post firmly set in the ground on the center-line of this Claim. This Claim is further marked by six 5' long 1-1/2"x 1-1/2" wooden posts firmly set in the ground, one at each corner and one at the center of each end-line.

The Location Monument of this Claim is situated in Section 11, Township 9N; Range 2W, Gila & Salt River Base & Meridian, Arizona. This Claim also encompasses portions of the quarter sections shown in the Table below:


¼ Section	Section	Township	Range	Meridian
NE	11	9N	2W	G&SRBM
				G&SRBM
				G&SRBM
				G&SRBM

Corner #1 of this Claim, as shown on the accompanying map, is located 4203 feet in a N1°11'W direction from the northwest corner of Section 13, Township 9N, Range 2W, G&SRBM.

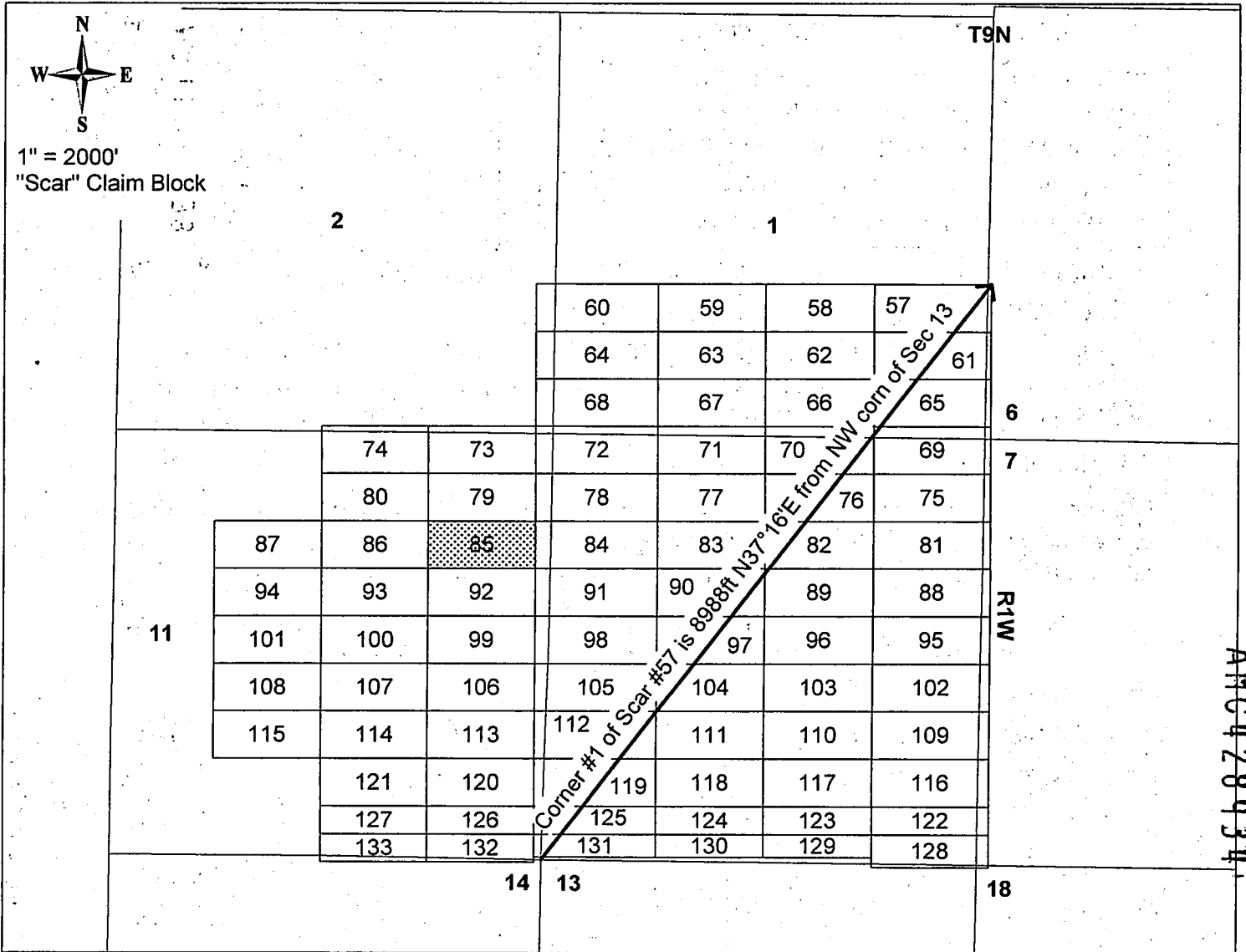
A Claim Map showing the location of this Claim and its contiguous relationship to the "Scar" Claim Block is attached to this Notice.

LOCATED, DATED, AND POSTED on the ground this 9<sup>th</sup> day of JULY, 2014.

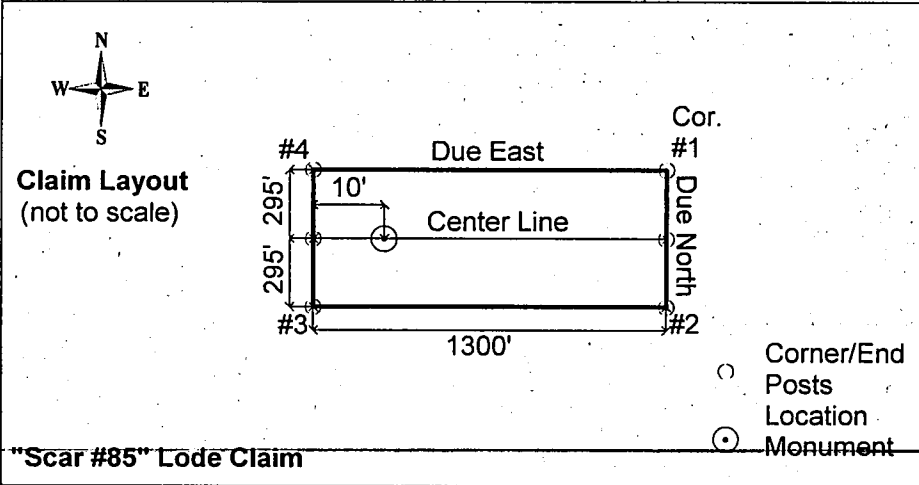
AGENT FOR LOCATOR: GEOMETRIX, LLC

Witness: 

AMC428934



AMC428934



Scar #85 lode mining claim (shown hatched above).

Locator: Silver Mountain Mining, LLC  
 Type of corner and location monuments used: 1½" x 1½" wooden posts, each at least 4' above the ground surface.

The bearings and distances in degrees and feet between claim corners are as depicted on the adjacent "Claim Layout" map.

"Scar #85" Lode Claim

**LOCATION NOTICE – LODE MINING CLAIM**

NOTICE IS HEREBY GIVEN that the "Locator", as described below, has caused to be located the "Scar # 86" Lode Mining Claim situated in Yavapai County, Arizona in accordance with A.R.S. 27-202 and 27-203; 43 CFR 3833.1-5; 43 CFR 3833.1-6.

RECEIVED  
 BLM AZ STATE OFFICE  
 2014 AUG 11 P 2:38  
 PHOENIX, ARIZONA

The Locator of this Claim is: Silver Mountain Mining, LLC, whose mailing address is: PO. Box 14078, Tucson, Arizona, 85732.

This Claim measures 1280 feet long and 590 feet wide, such that 10 feet are claimed in an East direction and 1270 feet in a West direction from the Location Monument at which the Notice of Location is posted, together with 295 feet on each side of the center-line of this Claim.

The general course of this Claim is Due East.

The Location Monument is a 5' long, 1-1/2"x 1-1/2" wooden post firmly set in the ground on the center-line of this Claim. This Claim is further marked by six 5' long 1-1/2"x 1-1/2" wooden posts firmly set in the ground, one at each corner and one at the center of each end-line.

The Location Monument of this Claim is situated in Section 11, Township 9N; Range 2W, Gila & Salt River Base & Meridian, Arizona. This Claim also encompasses portions of the quarter sections shown in the Table below:

¼ Section	Section	Township	Range	Meridian
NE	11	9N	2W	G&SRBM
NW	11	9N	2W	G&SRBM
				G&SRBM
				G&SRBM

Corner #1 of this Claim, as shown on the accompanying map, is located 4425 feet in a N18°16'W direction from the northwest corner of Section 13, Township 9N, Range 2W, G&SRBM.

A Claim Map showing the location of this Claim and its contiguous relationship to the "Scar" Claim Block is attached to this Notice.

LOCATED, DATED, AND POSTED on the ground this 9th day of JULY, 2014.

AGENT FOR LOCATOR: GEOMETRIX, LLC.

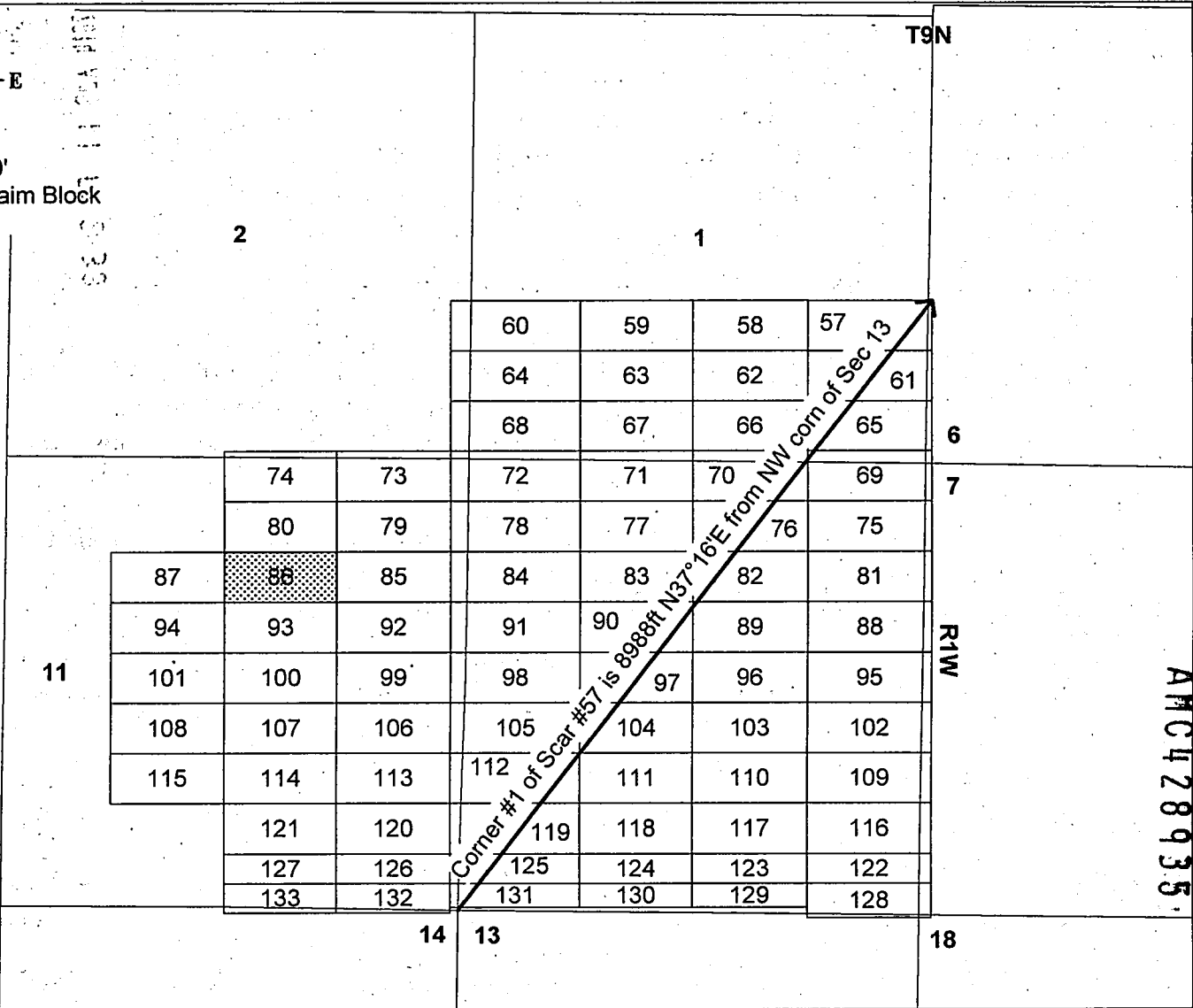
Witness: 

AMC428935





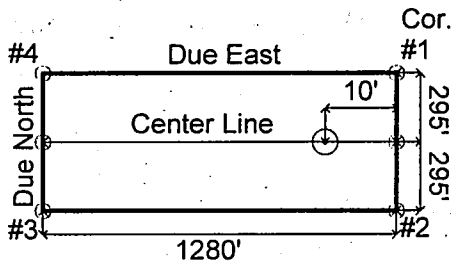
1" = 2000'  
"Scar" Claim Block



AMC 428935



Claim Layout  
(not to scale)



- Corner/End Posts
- ⊙ Location Monument

Scar #86 lode mining claim  
(shown hatched above).

Locator: Silver Mountain Mining, LLC  
Type of corner and location monuments used: 1½" x 1½" wooden posts, each at least 4' above the ground surface.

The bearings and distances in degrees and feet between claim corners are as depicted on the adjacent "Claim Layout" map.

"Scar #86" Lode Claim

**LOCATION NOTICE – LODE MINING CLAIM**

NOTICE IS HEREBY GIVEN that the "Locator", as described below, has caused to be located the "**Scar # 87**" Lode Mining Claim situated in Yavapai County, Arizona in accordance with A.R.S. 27-202 and 27-203; 43 CFR 3833.1-5; 43 CFR 3833.1-6.

RECEIVED  
 BLM  
 STATE OFFICE  
 2014 AUG 11 P 2:38  
 PHOENIX, ARIZONA

The Locator of this Claim is: Silver Mountain Mining, LLC, whose mailing address is: P.O. Box 14078, Tucson, Arizona, 85732.

This Claim measures 1300 feet long and 590 feet wide, such that 10 feet are claimed in an East direction and 1290 feet in a West direction from the Location Monument at which the Notice of Location is posted, together with 295 feet on each side of the center-line of this Claim.

The general course of this Claim is Due East.

The Location Monument is a 5' long, 1-1/2" x 1-1/2" wooden post firmly set in the ground on the center-line of this Claim. This Claim is further marked by six 5' long 1-1/2" x 1-1/2" wooden posts firmly set in the ground, one at each corner and one at the center of each end-line.

The Location Monument of this Claim is situated in Section 11, Township 9N; Range 2W, Gila & Salt River Base & Meridian, Arizona. This Claim also encompasses portions of the quarter sections shown in the Table below:

¼ Section	Section	Township	Range	Meridian
NW	11	9N	2W	G&SRBM
				G&SRBM
				G&SRBM
				G&SRBM

AMC428936

Corner #1 of this Claim, as shown on the accompanying map, is located 4977 feet in a N32°24'W direction from the northwest corner of Section 13, Township 9N, Range 2W, G&SRBM.

A Claim Map showing the location of this Claim and its contiguous relationship to the "Scar" Claim Block is attached to this Notice.

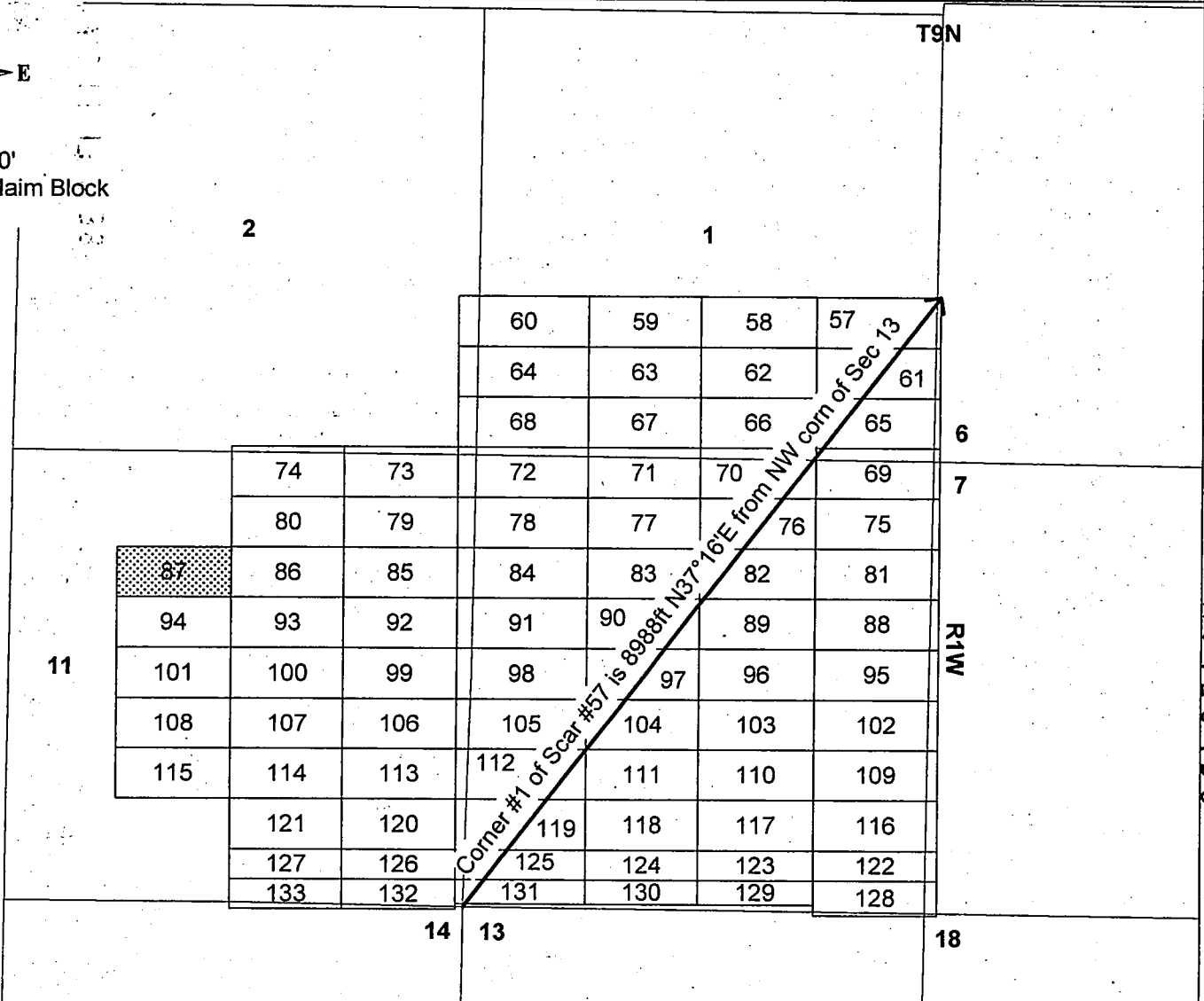
LOCATED, DATED, AND POSTED on the ground this 8<sup>th</sup> day of JULY, 2014.

AGENT FOR LOCATOR: GEOMETRIX, LLC.

Witness: 



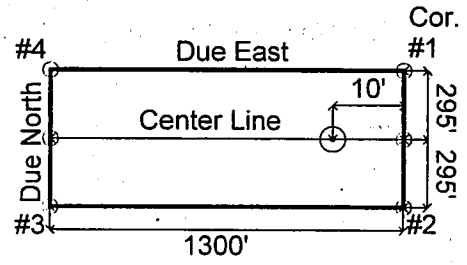
1" = 2000'  
"Scar" Claim Block



AMC428936



Claim Layout  
(not to scale)



- Corner/End Posts
- ⊙ Location Monument

Scar #87 lode mining claim  
(shown hatched above).

Locator: Silver Mountain Mining, LLC  
Type of corner and location monuments used: 1½" x 1½" wooden posts, each at least 4' above the ground surface.

The bearings and distances in degrees and feet between claim corners are as depicted on the adjacent "Claim Layout" map.

"Scar #87" Lode Claim

**LOCATION NOTICE – LODE MINING CLAIM**

NOTICE IS HEREBY GIVEN that the "Locator", as described below, has caused to be located the "Scar # 88" Lode Mining Claim situated in Yavapai County, Arizona in accordance with A.R.S. 27-202 and 27-203; 43 CFR 3833.1-5; 43 CFR 3833.1-6.

RECEIVED  
BLM AZ STATE OFFICE  
2014 AUG 11 P 2:38  
PHOENIX, ARIZONA

The Locator of this Claim is: Silver Mountain Mining, LLC, whose mailing address is: P.O. Box 14078, Tucson, Arizona, 85732.

This Claim measures 1420 feet long and 590 feet wide, such that 1410 feet are claimed in an East direction and 10 feet in a West direction from the Location Monument at which the Notice of Location is posted, together with 295 feet on each side of the center-line of this Claim.

The general course of this Claim is Due East.

The Location Monument is a 5' long, 1-1/2" x 1-1/2" wooden post firmly set in the ground on the center-line of this Claim. This Claim is further marked by six 5' long 1-1/2" x 1-1/2" wooden posts firmly set in the ground, one at each corner and one at the center of each end-line.

The Location Monument of this Claim is situated in Section 12, Township 9N; Range 2W, Gila & Salt River Base & Meridian, Arizona. This Claim also encompasses portions of the quarter sections shown in the Table below:

¼ Section	Section	Township	Range	Meridian
NW	7	9N	1W	G&SRBM
NE	12	9N	2W	G&SRBM
				G&SRBM
				G&SRBM

Corner #1 of this Claim, as shown on the accompanying map, is located 6532 feet in a N56°26'E direction from the northwest corner of Section 13, Township 9N, Range 2W, G&SRBM.

A Claim Map showing the location of this Claim and its contiguous relationship to the "Scar" Claim Block is attached to this Notice.

LOCATED, DATED, AND POSTED on the ground this 16<sup>th</sup> day of JULY, 2014.

AGENT FOR LOCATOR: GEOMETRIX, LLC

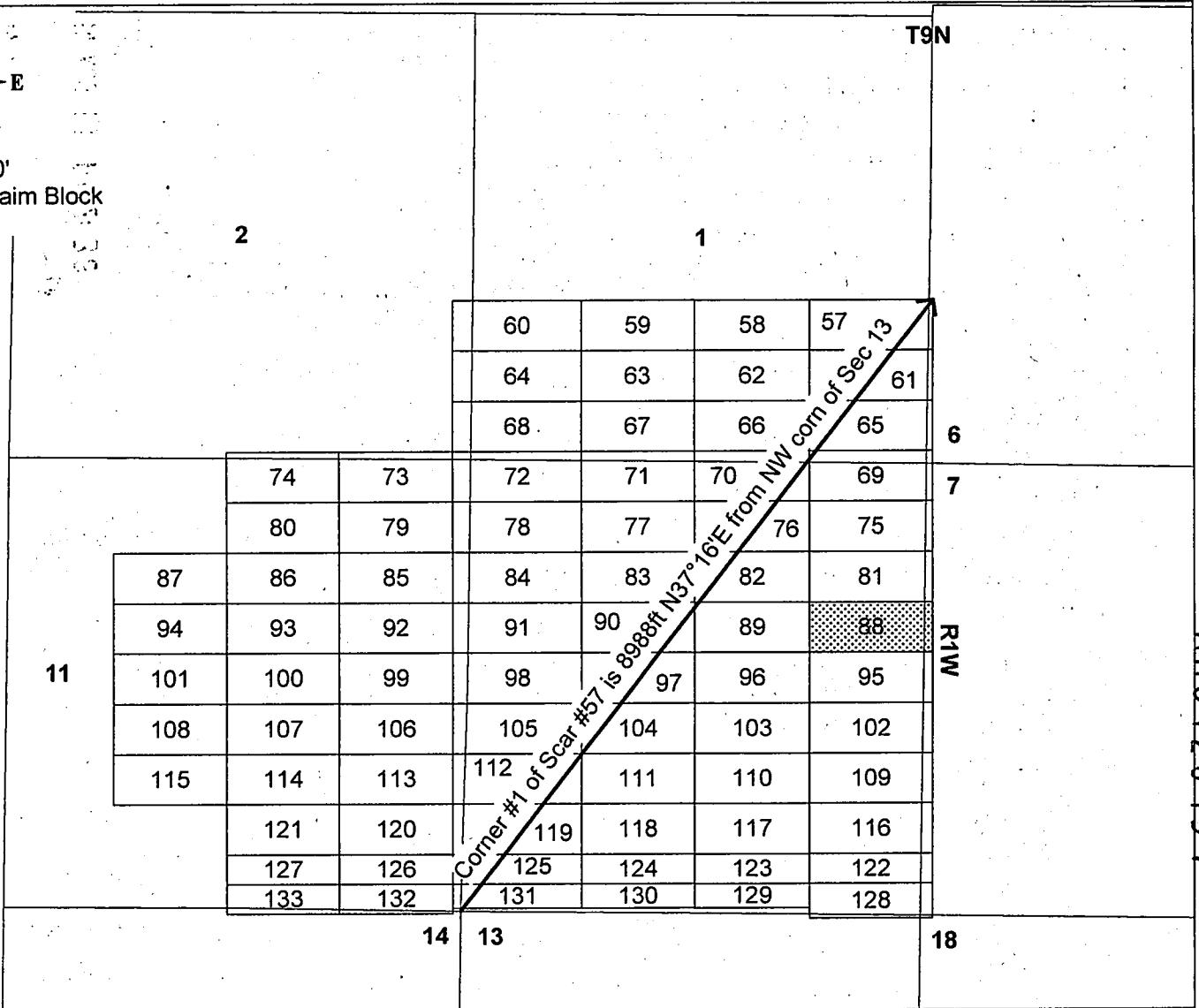
Witness: [Signature]

Vertical stamp on the left margin.

AMC428937



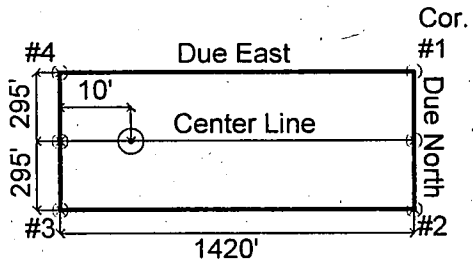
1" = 2000'  
"Scar" Claim Block



ANCH 289371



Claim Layout  
(not to scale)



- Corner/End Posts
- ⊙ Location Monument

Scar #88 lode mining claim  
(shown hatched above).

Locator: Silver Mountain Mining, LLC  
Type of corner and location monuments used: 1½" x 1½" wooden posts, each at least 4' above the ground surface.

The bearings and distances in degrees and feet between claim corners are as depicted on the adjacent "Claim Layout" map.

"Scar #88" Lode Claim

**LOCATION NOTICE – LODE MINING CLAIM**

NOTICE IS HEREBY GIVEN that the "Locator", as described below, has caused to be located the "Scar # 89" Lode Mining Claim situated in Yavapai County, Arizona in accordance with A.R.S. 27-202 and 27-203; 43 CFR 3833.1-5; 43 CFR 3833.1-6.

RECEIVED  
 BLM AZ STATE OFFICE  
 2014 AUG 11 P 2:38  
 PHOENIX, ARIZONA

The Locator of this Claim is: Silver Mountain Mining, LLC, whose mailing address is: P.O. Box 14078, Tucson, Arizona, 85732.

This Claim measures 1320 feet long and 590 feet wide, such that 10 feet are claimed in an East direction and 1310 feet in a West direction from the Location Monument at which the Notice of Location is posted, together with 295 feet on each side of the center-line of this Claim.

The general course of this Claim is Due East.

The Location Monument is a 5' long, 1-1/2" x 1-1/2" wooden post firmly set in the ground on the center-line of this Claim. This Claim is further marked by six 5' long 1-1/2" x 1-1/2" wooden posts firmly set in the ground, one at each corner and one at the center of each end-line.

The Location Monument of this Claim is situated in Section 12, Township 9N; Range 2W, Gila & Salt River Base & Meridian, Arizona. This Claim also encompasses portions of the quarter sections shown in the Table below:


¼ Section	Section	Township	Range	Meridian
NE	12	9N	2W	G&SRBM
NW	12	9N	2W	G&SRBM
				G&SRBM
				G&SRBM

Corner #1 of this Claim, as shown on the accompanying map, is located 5407 feet in a N48°05'E direction from the northwest corner of Section 13, Township 9N, Range 2W, G&SRBM.

A Claim Map showing the location of this Claim and its contiguous relationship to the "Scar" Claim Block is attached to this Notice.

LOCATED, DATED, AND POSTED on the ground this 16<sup>th</sup> day of JULY, 2014.

AGENT FOR LOCATOR: GEOMETRIX, LLC.

Witness: 

AMC428938



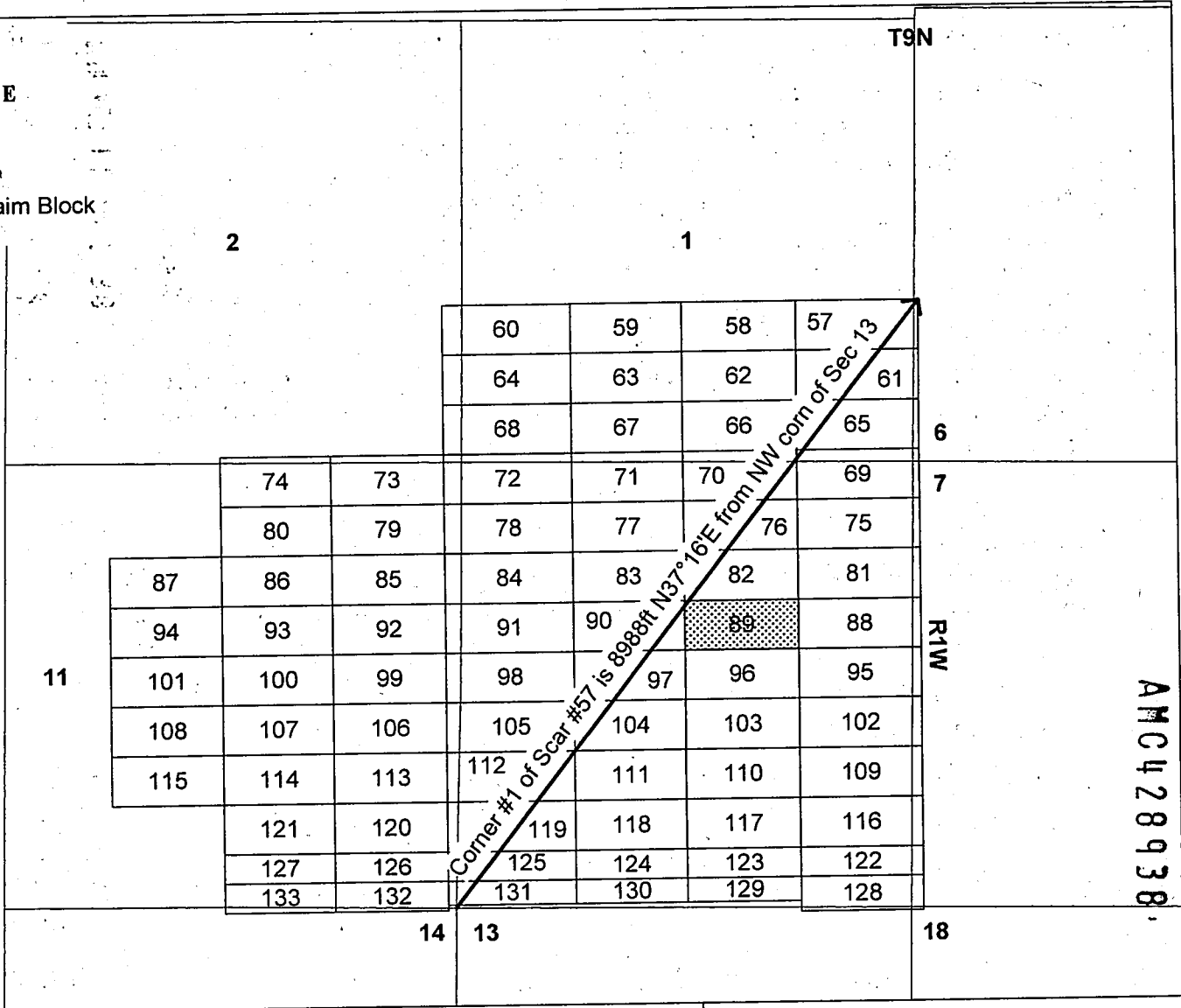


1" = 2000'  
"Scar" Claim Block

T9N

2

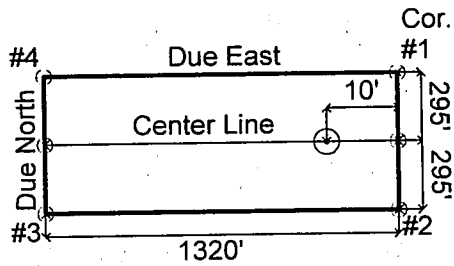
1



AMC 428938



Claim Layout  
(not to scale)



- Corner/End Posts
- Location Monument

Scar #89 lode mining claim  
(shown hatched above).

Locator: Silver Mountain Mining, LLC  
Type of corner and location monuments used: 1½" x 1½" wooden posts, each at least 4' above the ground surface.

The bearings and distances in degrees and feet between claim corners are as depicted on the adjacent "Claim Layout" map.

"Scar #89" Lode Claim

**LOCATION NOTICE – LODE MINING CLAIM**

NOTICE IS HEREBY GIVEN that the "Locator", as described below, has caused to be located the "Scar # 90" Lode Mining Claim situated in Yavapai County, Arizona in accordance with A.R.S. 27-202 and 27-203; 43 CFR 3833.1-5; 43 CFR 3833.1-6.

RECEIVED  
 BLM AZ STATE OFFICE  
 2014 AUG 11 P 2:38  
 PHOENIX, ARIZONA

The Locator of this Claim is: Silver Mountain Mining, LLC, whose mailing address is: Box 14078, Tucson, Arizona, 85732.

This Claim measures 1300 feet long and 590 feet wide, such that 1290 feet are claimed in an East direction and 10 feet in a West direction from the Location Monument at which the Notice of Location is posted, together with 295 feet on each side of the center-line of this Claim.

The general course of this Claim is Due East.

The Location Monument is a 5' long, 1-1/2"x 1-1/2" wooden post firmly set in the ground on the center-line of this Claim. This Claim is further marked by six 5' long 1-1/2"x 1-1/2" wooden posts firmly set in the ground, one at each corner and one at the center of each end-line.

The Location Monument of this Claim is situated in Section 12, Township 9N; Range 2W, Gila & Salt River Base & Meridian, Arizona. This Claim also encompasses portions of the quarter sections shown in the Table below:


¼ Section	Section	Township	Range	Meridian
NE	12	9N	2W	G&SRBM
NW	12	9N	2W	G&SRBM
				G&SRBM
				G&SRBM

Corner #1 of this Claim, as shown on the accompanying map, is located 4512 feet in a N36°48'E direction from the northwest corner of Section 13, Township 9N, Range 2W, G&SRBM.

A Claim Map showing the location of this Claim and its contiguous relationship to the "Scar" Claim Block is attached to this Notice.

LOCATED, DATED, AND POSTED on the ground this 10<sup>th</sup> day of JULY, 2014.

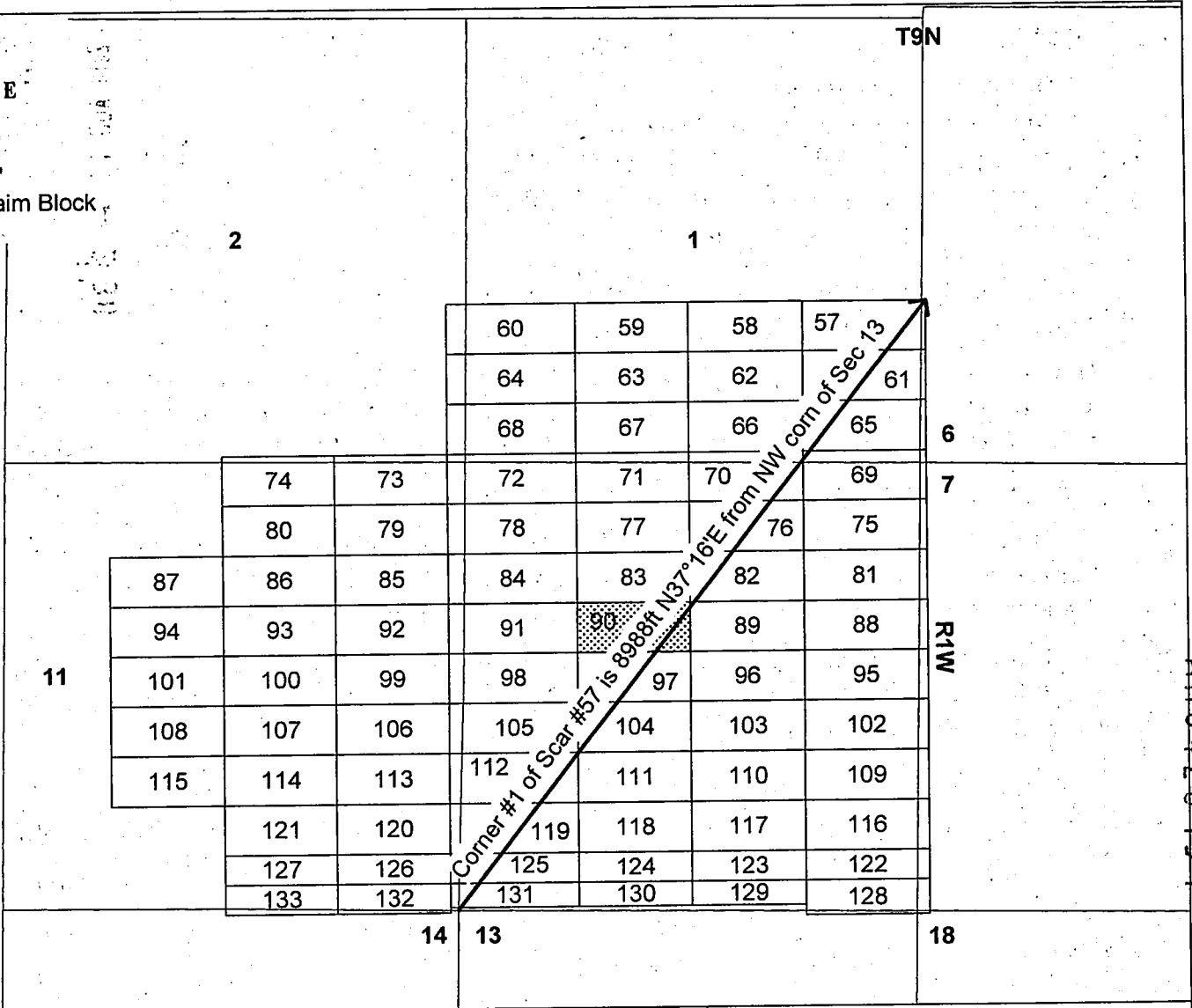
AGENT FOR LOCATOR: GEOMETRIX, LLC.

Witness: 

AMC 428939



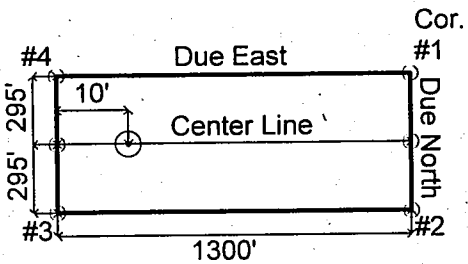
1" = 2000'  
"Scar" Claim Block



AMCU289391



Claim Layout  
(not to scale)



- Corner/End Posts
- ⊙ Location Monument

Scar #90 lode mining claim  
(shown hatched above).

Locator: Silver Mountain Mining, LLC  
Type of corner and location monuments used: 1½" x 1½" wooden posts, each at least 4' above the ground surface.

The bearings and distances in degrees and feet between claim corners are as depicted on the adjacent "Claim Layout" map.

"Scar #90" Lode Claim

**LOCATION NOTICE – LODE MINING CLAIM**

NOTICE IS HEREBY GIVEN that the "Locator", as described below, has caused to be located the "Scar # 91" Lode Mining Claim situated in Yavapai County, Arizona in accordance with A.R.S. 27-202 and 27-203; 43 CFR 3833.1-5; 43 CFR 3833.1-6.

BLM RECEIVED  
 BLM AZ STATE OFFICE  
 2014 AUG 11 P 2:38  
 PHOENIX, ARIZONA

The Locator of this Claim is: Silver Mountain Mining, LLC, whose mailing address is P.O. Box 14078, Tucson, Arizona, 85732.

This Claim measures 1490 feet long and 590 feet wide, such that 10 feet are claimed in an East direction and 1480 feet in a West direction from the Location Monument at which the Notice of Location is posted, together with 295 feet on each side of the center-line of this Claim.

The general course of this Claim is Due East.

The Location Monument is a 5' long, 1-1/2"x 1-1/2" wooden post firmly set in the ground on the center-line of this Claim. This Claim is further marked by six 5' long 1-1/2"x 1-1/2" wooden posts firmly set in the ground, one at each corner and one at the center of each end-line.

The Location Monument of this Claim is situated in Section 12, Township 9N; Range 2W, Gila & Salt River Base & Meridian, Arizona. This Claim also encompasses portions of the quarter sections shown in the Table below:


¼ Section	Section	Township	Range	Meridian
NE	11	9N	2W	G&SRBM
NW	12	9N	2W	G&SRBM
				G&SRBM
				G&SRBM

Corner #1 of this Claim, as shown on the accompanying map, is located 3875 feet in a N21°13'E direction from the northwest corner of Section 13, Township 9N, Range 2W, G&SRBM.

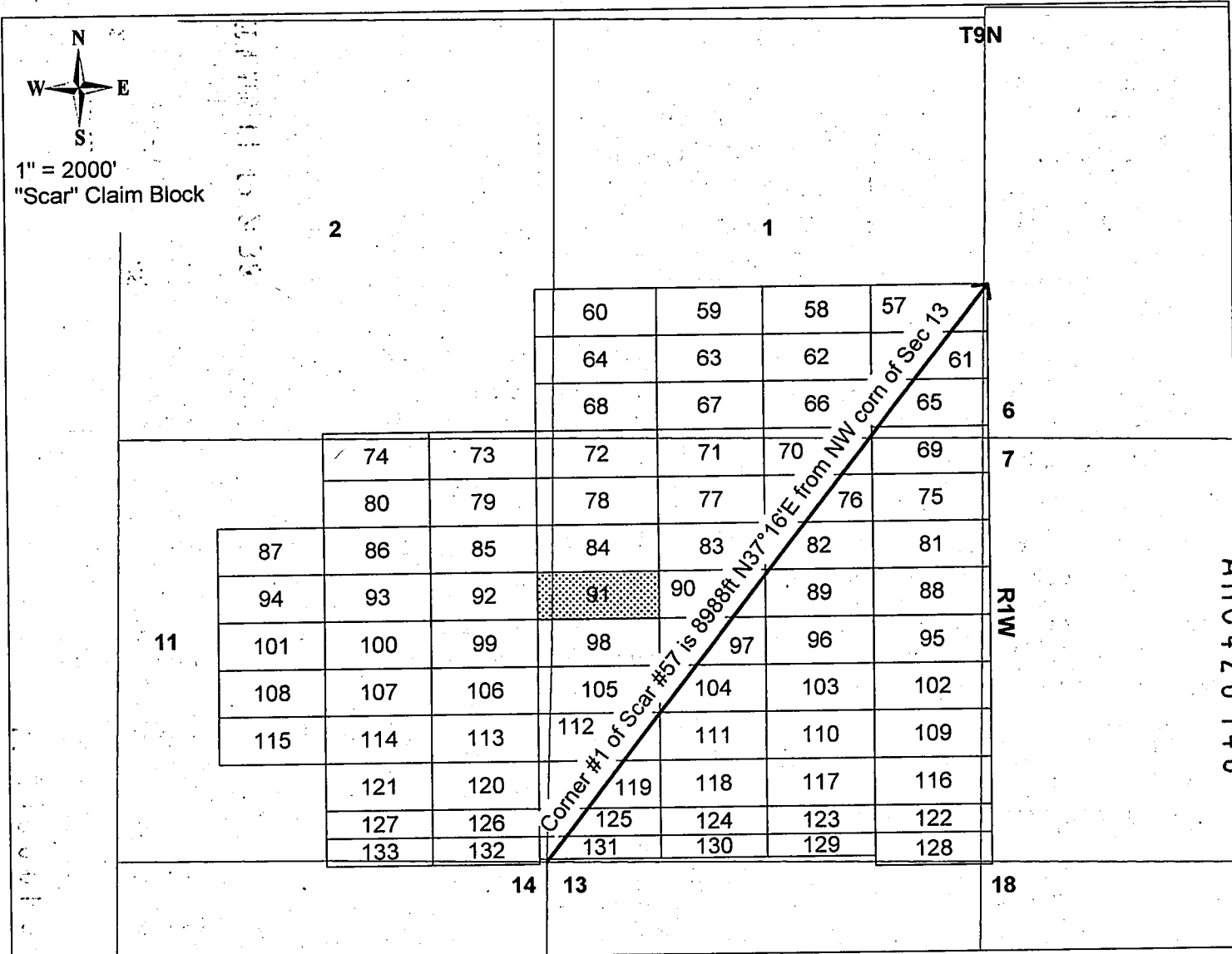
A Claim Map showing the location of this Claim and its contiguous relationship to the "Scar" Claim Block is attached to this Notice.

LOCATED, DATED, AND POSTED on the ground this 10<sup>th</sup> day of JULY, 2014.

AGENT FOR LOCATOR: GEOMETRIX, LLC.

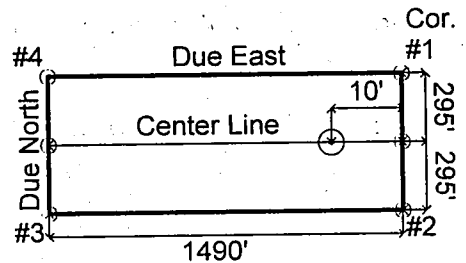
Witness: 

AMC428940



AMC428940

Claim Layout  
(not to scale)



- Corner/End Posts
- ⊗ Location Monument

Scar #91 lode mining claim  
(shown hatched above).

Locator: Silver Mountain Mining, LLC  
Type of corner and location monuments used: 1½" x 1½" wooden posts, each at least 4' above the ground surface.

The bearings and distances in degrees and feet between claim corners are as depicted on the adjacent "Claim Layout" map.

"Scar #91" Lode Claim

**LOCATION NOTICE – LODE MINING CLAIM**

NOTICE IS HEREBY GIVEN that the "Locator", as described below, has caused to be located the "Scar # 92" Lode Mining Claim situated in Yavapai County, Arizona in accordance with A.R.S. 27-202 and 27-203; 43 CFR 3833.1-5; 43 CFR 3833.1-6.

RECEIVED  
 BLM AZ STATE OFFICE  
 2014 AUG 11 P 2:38  
 PHOENIX, ARIZONA

The Locator of this Claim is: Silver Mountain Mining, LLC, whose mailing address is: PO Box 14078, Tucson, Arizona, 85732.

This Claim measures 1300 feet long and 590 feet wide, such that 1290 feet are claimed in an East direction and 10 feet in a West direction from the Location Monument at which the Notice of Location is posted, together with 295 feet on each side of the center-line of this Claim.

The general course of this Claim is Due East.

The Location Monument is a 5' long, 1-1/2" x 1-1/2" wooden post firmly set in the ground on the center-line of this Claim. This Claim is further marked by six 5' long 1-1/2" x 1-1/2" wooden posts firmly set in the ground, one at each corner and one at the center of each end-line.

The Location Monument of this Claim is situated in Section 11, Township 9N; Range 2W, Gila & Salt River Base & Meridian, Arizona. This Claim also encompasses portions of the quarter sections shown in the Table below:

¼ Section	Section	Township	Range	Meridian
NE	11	9N	2W	G&SRBM
				G&SRBM
				G&SRBM
				G&SRBM

Corner #1 of this Claim, as shown on the accompanying map, is located 3613 feet in a N1°23'W direction from the northwest corner of Section 13, Township 9N, Range 2W, G&SRBM.

A Claim Map showing the location of this Claim and its contiguous relationship to the "Scar" Claim Block is attached to this Notice.

LOCATED, DATED, AND POSTED on the ground this 9<sup>th</sup> day of JULY, 2014.

AGENT FOR LOCATOR: GEOMETRIX, LLC.

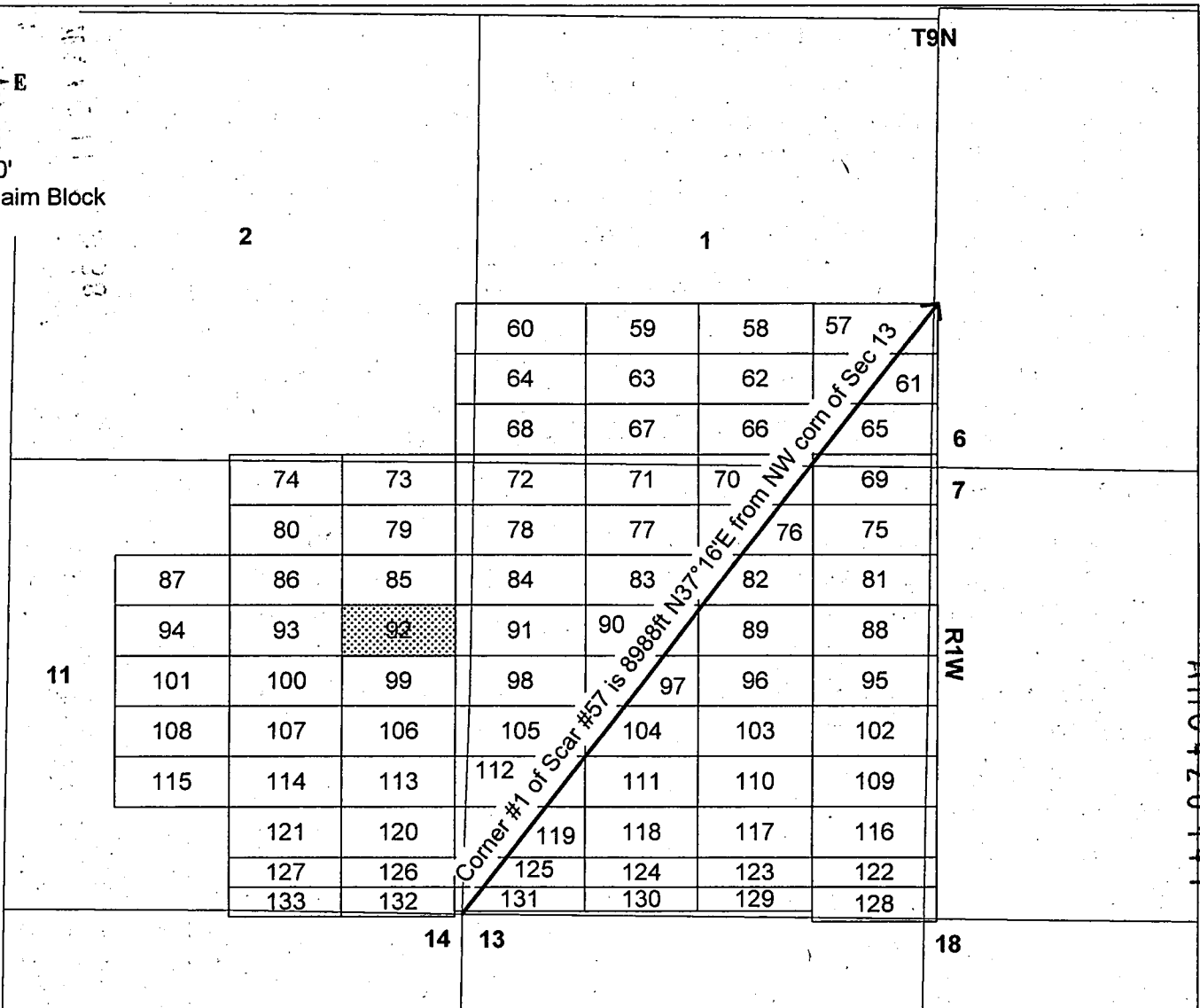
Witness: 

AMC1428941





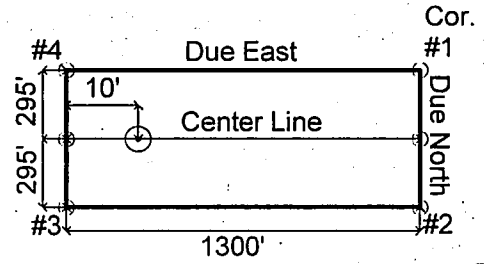
1" = 2000'  
"Scar" Claim Block



AMC4289411



Claim Layout  
(not to scale)



- Corner/End Posts
- ⊙ Location Monument

Scar #92 lode mining claim  
(shown hatched above).

Locator: Silver Mountain Mining, LLC  
Type of corner and location monuments used: 1½" x 1½" wooden posts, each at least 4' above the ground surface.

The bearings and distances in degrees and feet between claim corners are as depicted on the adjacent "Claim Layout" map.

"Scar #92" Lode Claim

**LOCATION NOTICE – LODE MINING CLAIM**

NOTICE IS HEREBY GIVEN that the "Locator", as described below, has caused to be located the "Scar # 93" Lode Mining Claim situated in Yavapai County, Arizona in accordance with A.R.S. 27-202 and 27-203; 43 CFR 3833.1-5; 43 CFR 3833.1-6.

RECEIVED  
BLINZ STATE OFFICE  
2014 AUG 11 P 2:39  
PHOENIX, ARIZONA

The Locator of this Claim is: Silver Mountain Mining, LLC, whose mailing address is: P.O. Box 14078, Tucson, Arizona, 85732.

This Claim measures 1280 feet long and 590 feet wide, such that 10 feet are claimed in an East direction and 1270 feet in a West direction from the Location Monument at which the Notice of Location is posted, together with 295 feet on each side of the center-line of this Claim.

The general course of this Claim is Due East.

The Location Monument is a 5' long, 1-1/2"x 1-1/2" wooden post firmly set in the ground on the center-line of this Claim. This Claim is further marked by six 5' long 1-1/2"x 1-1/2" wooden posts firmly set in the ground, one at each corner and one at the center of each end-line.

The Location Monument of this Claim is situated in Section 11, Township 9N; Range 2W, Gila & Salt River Base & Meridian, Arizona. This Claim also encompasses portions of the quarter sections shown in the Table below:


¼ Section	Section	Township	Range	Meridian
NE	11	9N	2W	G&SRBM
NW	11	9N	2W	G&SRBM
				G&SRBM
				G&SRBM

Corner #1 of this Claim, as shown on the accompanying map, is located 3870 feet in a N21°00'W direction from the northwest corner of Section 13, Township 9N, Range 2W, G&SRBM.

A Claim Map showing the location of this Claim and its contiguous relationship to the "Scar" Claim Block is attached to this Notice.

LOCATED, DATED, AND POSTED on the ground this 9<sup>th</sup> day of JULY, 2014.

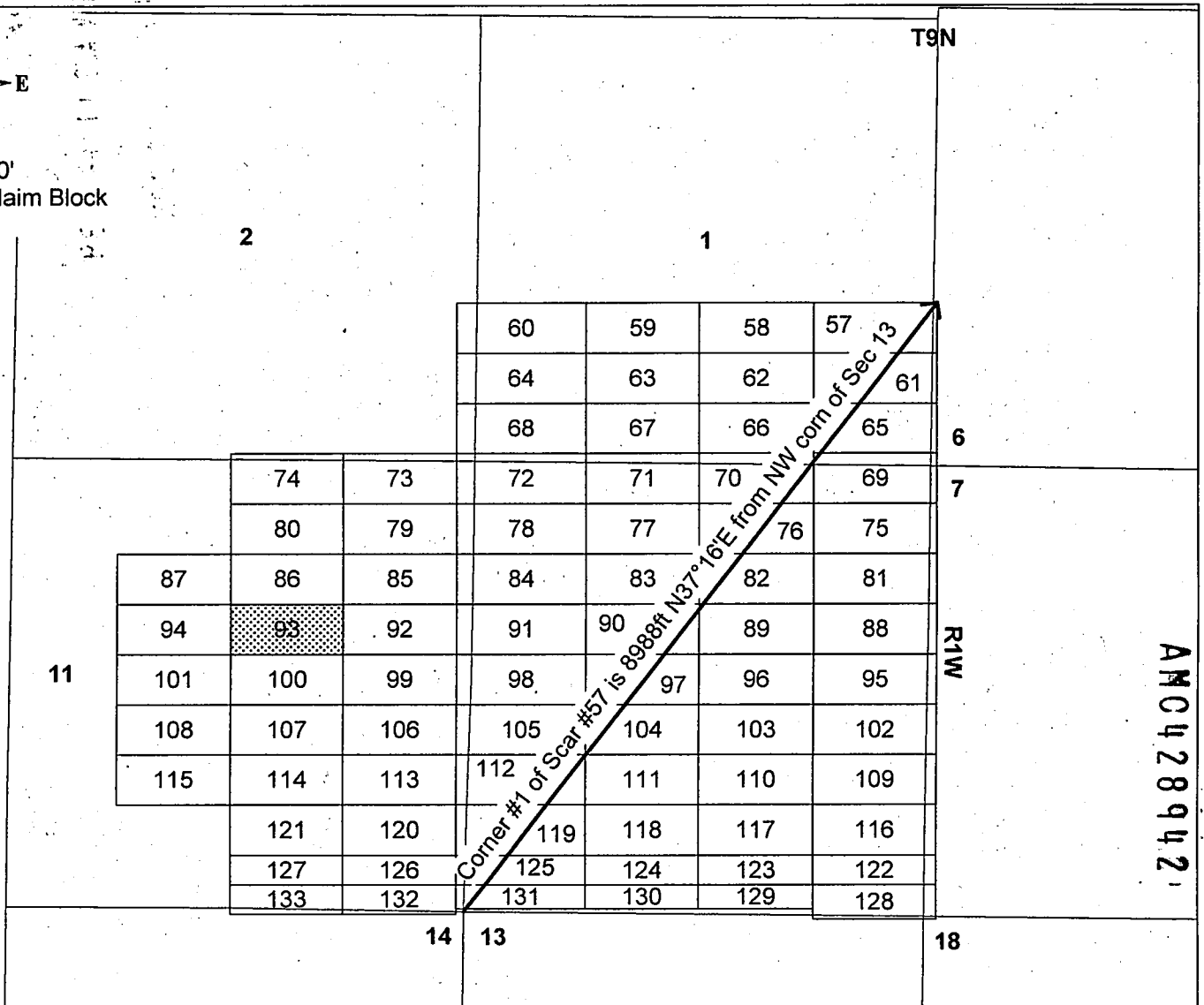
AGENT FOR LOCATOR: GEOMETRIX, LLC.

Witness: 

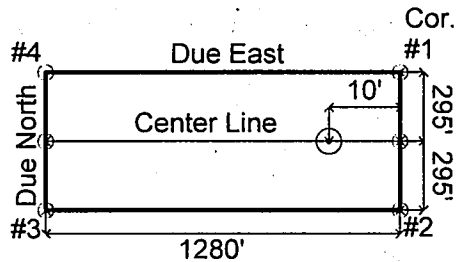
AMC428942



1" = 2000'  
"Scar" Claim Block



Claim Layout  
(not to scale)



- Corner/End Posts
- Location Monument

Scar #93 lode mining claim  
(shown hatched above).

Locator: Silver Mountain Mining, LLC  
Type of corner and location monuments used: 1½" x 1½" wooden posts, each at least 4' above the ground surface.

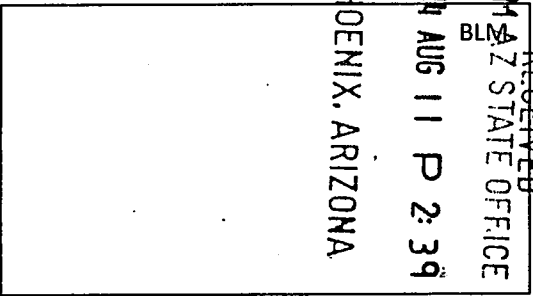
The bearings and distances in degrees and feet between claim corners are as depicted on the adjacent "Claim Layout" map.

"Scar #93" Lode Claim

RECEIVED  
 BLM AZ STATE OFFICE  
 2014 AUG 11 P 2: 39  
 PHOENIX, ARIZONA

**LOCATION NOTICE – LODE MINING CLAIM**

NOTICE IS HEREBY GIVEN that the "Locator", as described below, has caused to be located the "Scar # 94" Lode Mining Claim situated in Yavapai County, Arizona in accordance with A.R.S. 27-202 and 27-203; 43 CFR 3833.1-5; 43 CFR 3833.1-6.



The Locator of this Claim is: Silver Mountain Mining, LLC, whose mailing address is: P.O. Box 14078, Tucson, Arizona, 85732.

This Claim measures 1300 feet long and 590 feet wide, such that 10 feet are claimed in an East direction and 1290 feet in a West direction from the Location Monument at which the Notice of Location is posted, together with 295 feet on each side of the center-line of this Claim.

The general course of this Claim is Due East.

The Location Monument is a 5' long, 1-1/2"x 1-1/2" wooden post firmly set in the ground on the center-line of this Claim. This Claim is further marked by six 5' long 1-1/2"x 1-1/2" wooden posts firmly set in the ground, one at each corner and one at the center of each end-line.

The Location Monument of this Claim is situated in Section 11, Township 9N; Range 2W, Gila & Salt River Base & Meridian, Arizona. This Claim also encompasses portions of the quarter sections shown in the Table below:


¼ Section	Section	Township	Range	Meridian
NW	11	9N	2W	G&SRBM
				G&SRBM
				G&SRBM
				G&SRBM

Corner #1 of this Claim, as shown on the accompanying map, is located 4490 feet in a N36°26'W direction from the northwest corner of Section 13, Township 9N, Range 2W, G&SRBM.

A Claim Map showing the location of this Claim and its contiguous relationship to the "Scar" Claim Block is attached to this Notice.

LOCATED, DATED, AND POSTED on the ground this 8<sup>th</sup> day of JULY, 2014.

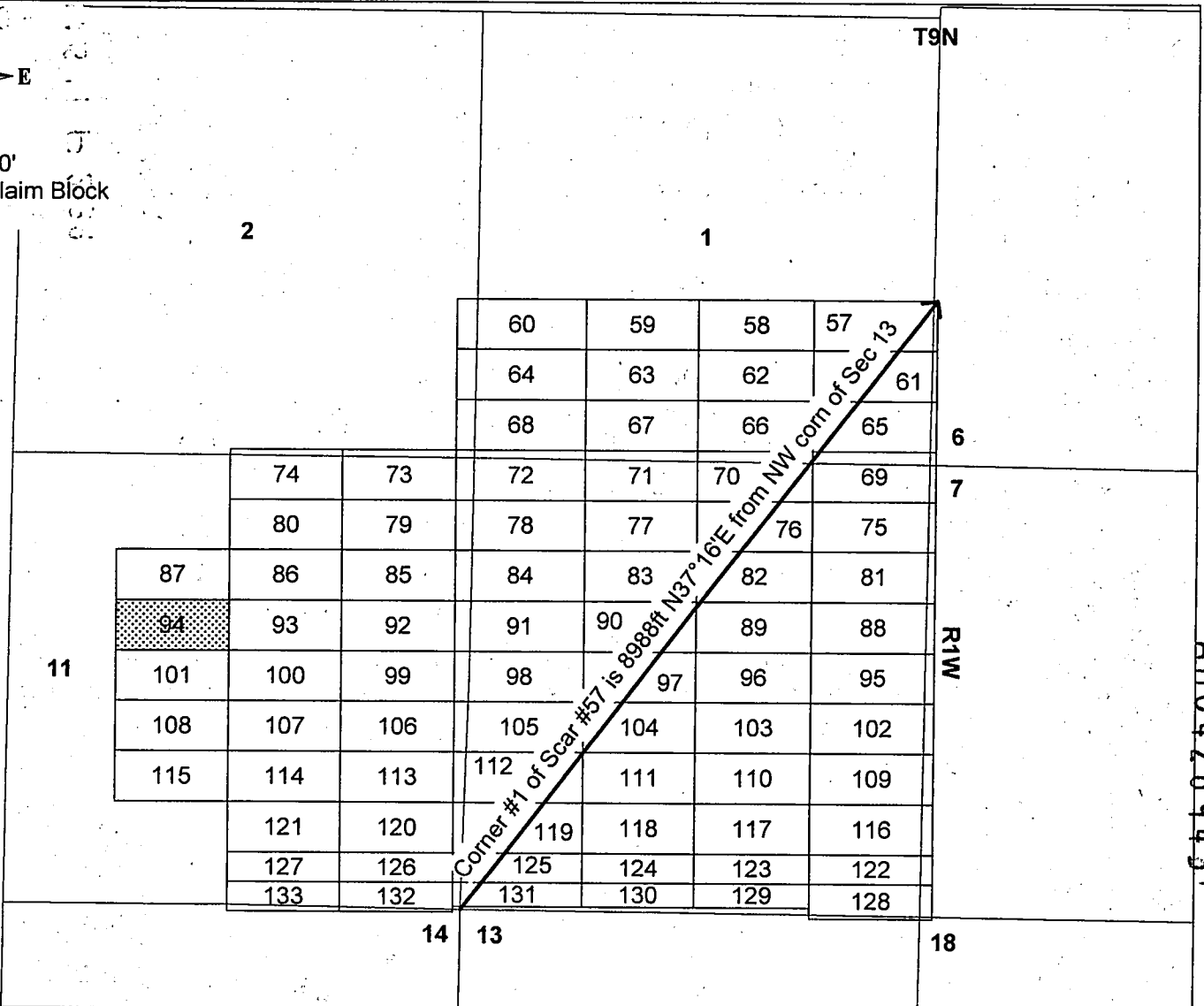
AGENT FOR LOCATOR: GEOMETRIX, LLC

Witness: 

AMC 428943



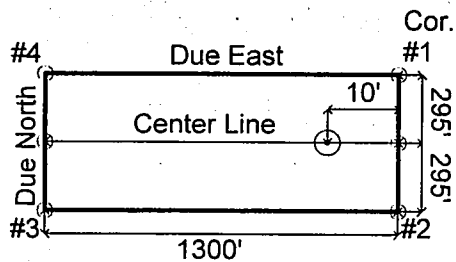
1" = 2000'  
"Scar" Claim Block



AMC428943



Claim Layout  
(not to scale)



- Corner/End Posts
- ⊙ Location Monument

Scar #94 lode mining claim  
(shown hatched above).


Locator: Silver Mountain Mining, LLC  
Type of corner and location monuments used: 1½" x 1½" wooden posts, each at least 4' above the ground surface.

The bearings and distances in degrees and feet between claim corners are as depicted on the adjacent "Claim Layout" map.

"Scar #94" Lode Claim

RECEIVED  
BLM ARIZONA STATE OFFICE  
2014 AUG 11 P 2:40  
PHOENIX, ARIZONA

**LOCATION NOTICE – LODE MINING CLAIM**  
 NOTICE IS HEREBY GIVEN that the "Locator", as described below, has caused to be located the "Scar # 95" Lode Mining Claim situated in Yavapai County, Arizona in accordance with A.R.S. 27-202 and 27-203; 43 CFR 3833.1-5; 43 CFR 3833.1-6.



The Locator of this Claim is: Silver Mountain Mining, LLC, whose mailing address is: P.O. Box 14078, Tucson, Arizona, 85732.

This Claim measures 1420 feet long and 590 feet wide, such that 1410 feet are claimed in an East direction and 10 feet in a West direction from the Location Monument at which the Notice of Location is posted, together with 295 feet on each side of the center-line of this Claim.

The general course of this Claim is Due East.

The Location Monument is a 5' long, 1-1/2" x 1-1/2" wooden post firmly set in the ground on the center-line of this Claim. This Claim is further marked by six 5' long 1-1/2" x 1-1/2" wooden posts firmly set in the ground, one at each corner and one at the center of each end-line.

The Location Monument of this Claim is situated in Section 12, Township 9N; Range 2W, Gila & Salt River Base & Meridian, Arizona. This Claim also encompasses portions of the quarter sections shown in the Table below:

¼ Section	Section	Township	Range	Meridian
NW	7	9N	1W	G&SRBM
SW	7	9N	1W	G&SRBM
NE	12	9N	2W	G&SRBM
SE	12	9N	2W	G&SRBM

Corner #1 of this Claim, as shown on the accompanying map, is located 6226 feet in a N60°57'E direction from the northwest corner of Section 13, Township 9N, Range 2W, G&SRBM.

A Claim Map showing the location of this Claim and its contiguous relationship to the "Scar" Claim Block is attached to this Notice.

LOCATED, DATED, AND POSTED on the ground this 16<sup>th</sup> day of JULY, 2014.

AGENT FOR LOCATOR: GEOMETRIX, LLC

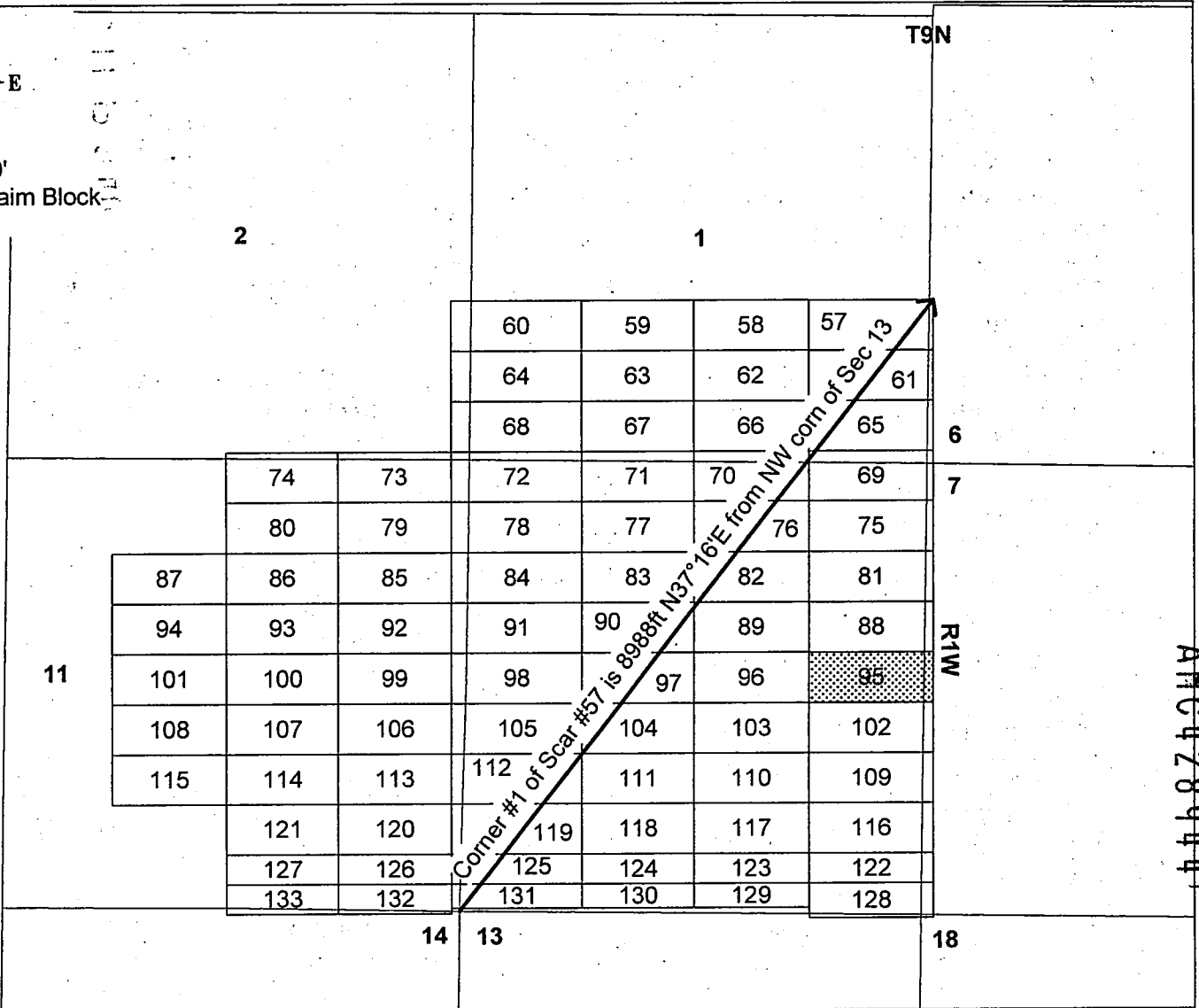
Witness: 

AMC428944





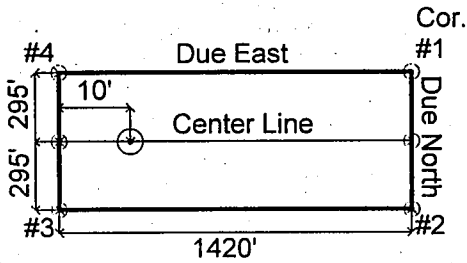
1" = 2000'  
"Scar" Claim Block



AMC428944



**Claim Layout**  
(not to scale)



- Corner/End Posts
- ⊙ Location Monument

Scar #95 lode mining claim  
(shown hatched above).

Locator: Silver Mountain Mining, LLC  
Type of corner and location monuments used: 1½" x 1½" wooden posts, each at least 4' above the ground surface.

The bearings and distances in degrees and feet between claim corners are as depicted on the adjacent "Claim Layout" map.

"Scar #95" Lode Claim

**LOCATION NOTICE – LODE MINING CLAIM**

NOTICE IS HEREBY GIVEN that the "Locator", as described below, has caused to be located the "Scar # 96" Lode Mining Claim situated in Yavapai County, Arizona in accordance with A.R.S. 27-202 and 27-203; 43 CFR 3833.1-5; 43 CFR 3833.1-6.

BLM RECEIVED  
BLM AZ STATE OFFICE  
2014 AUG 11 P 2:40  
PHOENIX, ARIZONA

The Locator of this Claim is: Silver Mountain Mining, LLC, whose mailing address is: P.O. Box 14078, Tucson, Arizona, 85732.

This Claim measures 1320 feet long and 590 feet wide, such that 10 feet are claimed in an East direction and 1310 feet in a West direction from the Location Monument at which the Notice of Location is posted, together with 295 feet on each side of the center-line of this Claim.

The general course of this Claim is Due East.

The Location Monument is a 5' long, 1-1/2"x 1-1/2" wooden post firmly set in the ground on the center-line of this Claim. This Claim is further marked by six 5' long 1-1/2"x 1-1/2" wooden posts firmly set in the ground, one at each corner and one at the center of each end-line.

The Location Monument of this Claim is situated in Section 12, Township 9N; Range 2W, Gila & Salt River Base & Meridian, Arizona. This Claim also encompasses portions of the quarter sections shown in the Table below:

¼ Section	Section	Township	Range	Meridian
NW	12	9N	2W	G&SRBM
NE	12	9N	2W	G&SRBM
SE	12	9N	2W	G&SRBM
SW	12	9N	2W	G&SRBM

AMC 428945

Corner #1 of this Claim, as shown on the accompanying map, is located 5032 feet in a N53°05'E direction from the northwest corner of Section 13, Township 9N, Range 2W, G&SRBM.

A Claim Map showing the location of this Claim and its contiguous relationship to the "Scar" Claim Block is attached to this Notice.

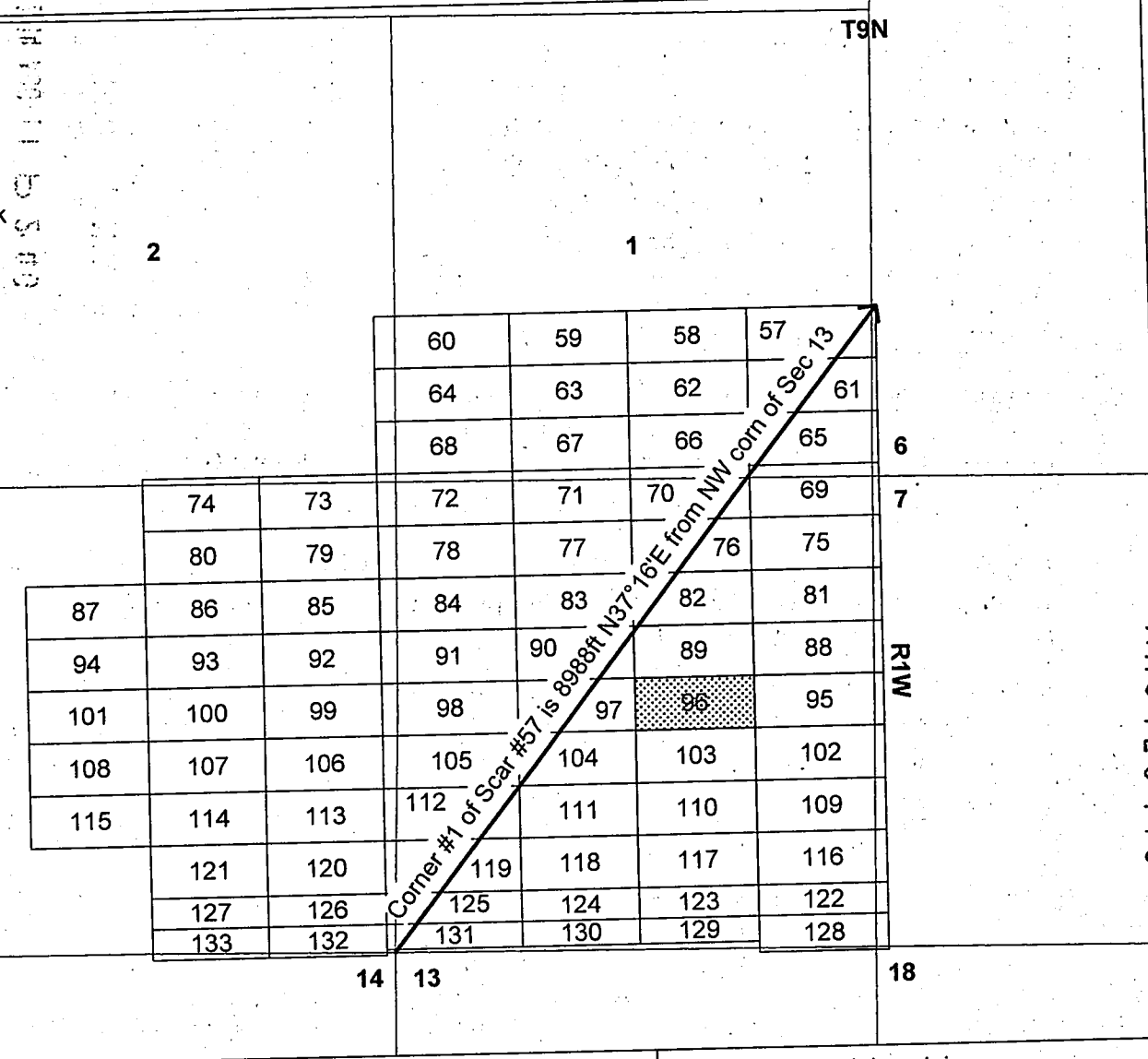
LOCATED, DATED, AND POSTED on the ground this 16<sup>th</sup> day of JULY, 2014.

AGENT FOR LOCATOR: GEOMETRIX, LLC.

Witness: [Signature]



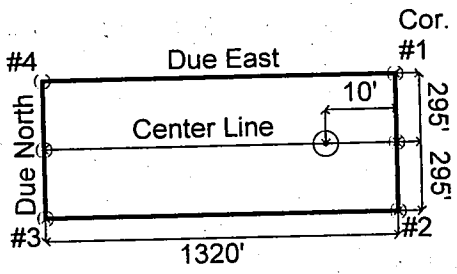
1" = 2000'  
"Scar" Claim Block



AMC428945



Claim Layout  
(not to scale)



○ Corner/End Posts  
⊙ Location Monument

Scar #96 lode mining claim  
(shown hatched above).

Locator: Silver Mountain Mining, LLC  
Type of corner and location monuments used: 1½" x 1½" wooden posts, each at least 4' above the ground surface.

The bearings and distances in degrees and feet between claim corners are as depicted on the adjacent "Claim Layout" map.

"Scar #96" Lode Claim

**LOCATION NOTICE – LODE MINING CLAIM**

NOTICE IS HEREBY GIVEN that the "Locator", as described below, has caused to be located the "Scar # 97" Lode Mining Claim situated in Yavapai County, Arizona in accordance with A.R.S. 27-202 and 27-203; 43 CFR 3833.1-5; 43 CFR 3833.1-6.

BLM RECEIVED  
BLM AZ STATE OFFICE  
2014 AUG 11 P 2:40  
PHOENIX, ARIZONA

The Locator of this Claim is: Silver Mountain Mining, LLC, whose mailing address is P.O. Box 14078, Tucson, Arizona, 85732.

This Claim measures 1300 feet long and 590 feet wide, such that 1290 feet are claimed in an East direction and 10 feet in a West direction from the Location Monument at which the Notice of Location is posted, together with 295 feet on each side of the center-line of this Claim.

The general course of this Claim is Due East.

The Location Monument is a 5' long, 1-1/2" x 1-1/2" wooden post firmly set in the ground on the center-line of this Claim. This Claim is further marked by six 5' long 1-1/2" x 1-1/2" wooden posts firmly set in the ground, one at each corner and one at the center of each end-line.

The Location Monument of this Claim is situated in Section 12, Township 9N; Range 2W, Gila & Salt River Base & Meridian, Arizona. This Claim also encompasses portions of the quarter sections shown in the Table below:

¼ Section	Section	Township	Range	Meridian
NW	12	9N	2W	G&SRBM
SW	12	9N	2W	G&SRBM
SE	12	9N	2W	G&SRBM
				G&SRBM

Corner #1 of this Claim, as shown on the accompanying map, is located 4055 feet in a N41°48'E direction from the northwest corner of Section 13, Township 9N, Range 2W, G&SRBM.

A Claim Map showing the location of this Claim and its contiguous relationship to the "Scar" Claim Block is attached to this Notice.

LOCATED, DATED, AND POSTED on the ground this 10<sup>th</sup> day of JULY, 2014.

AGENT FOR LOCATOR: GEOMETRIX, LLC.

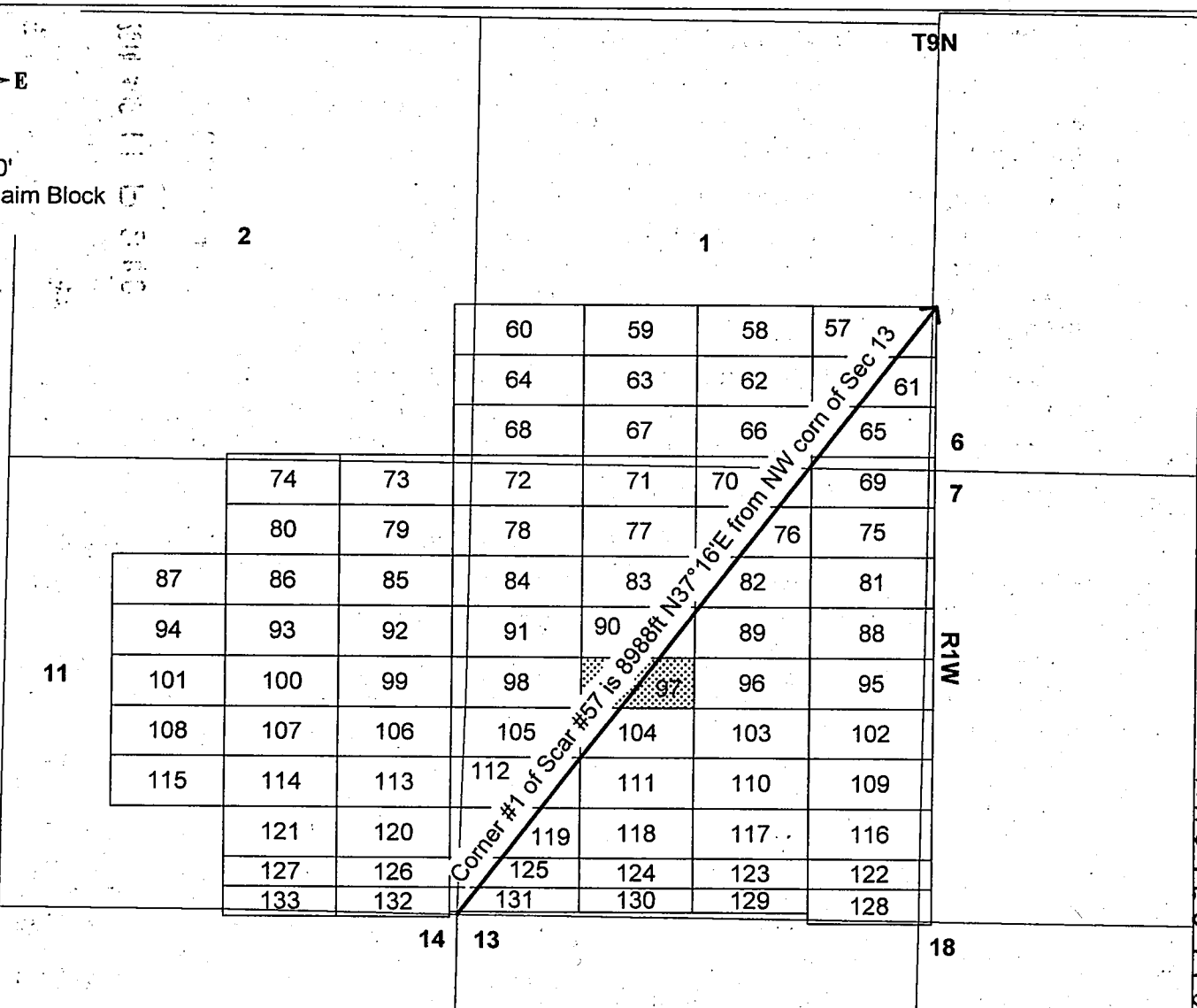
Witness: [Signature]

AMC428946



1" = 2000'

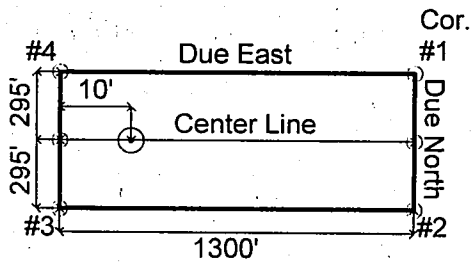
"Scar" Claim Block



AMC428946



Claim Layout  
(not to scale)



- Corner/End Posts
- ⊙ Location Monument

Scar #97 lode mining claim  
(shown hatched above).

Locator: Silver Mountain Mining, LLC  
Type of corner and location monuments used: 1½" x 1½" wooden posts, each at least 4' above the ground surface.

The bearings and distances in degrees and feet between claim corners are as depicted on the adjacent "Claim Layout" map.

"Scar #97" Lode Claim

**LOCATION NOTICE – LODE MINING CLAIM**

NOTICE IS HEREBY GIVEN that the "Locator", as described below, has caused to be located the "Scar # 98" Lode Mining Claim situated in Yavapai County, Arizona in accordance with A.R.S. 27-202 and 27-203; 43 CFR 3833.1-5; 43 CFR 3833.1-6.

RECEIVED  
BEM AZ STATE OFFICE  
2014 AUG 11 P 2:40  
PHOENIX, ARIZONA

The Locator of this Claim is: Silver Mountain Mining, LLC, whose mailing address is: P.O. Box 14078, Tucson, Arizona, 85732.

This Claim measures 1490 feet long and 590 feet wide, such that 10 feet are claimed in an East direction and 1480 feet in a West direction from the Location Monument at which the Notice of Location is posted, together with 295 feet on each side of the center-line of this Claim.

The general course of this Claim is Due East.

The Location Monument is a 5' long, 1-1/2"x 1-1/2" wooden post firmly set in the ground on the center-line of this Claim. This Claim is further marked by six 5' long 1-1/2"x 1-1/2" wooden posts firmly set in the ground, one at each corner and one at the center of each end-line.

The Location Monument of this Claim is situated in Section 12, Township 9N; Range 2W, Gila & Salt River Base & Meridian, Arizona. This Claim also encompasses portions of the quarter sections shown in the Table below:

¼ Section	Section	Township	Range	Meridian
NE	11	9N	2W	G&SRBM
SE	11	9N	2W	G&SRBM
NW	12	9N	2W	G&SRBM
SW	12	9N	2W	G&SRBM

AMC428947

Corner #1 of this Claim, as shown on the accompanying map, is located 3332 feet in a N24°54'E direction from the northwest corner of Section 13, Township 9N, Range 2W, G&SRBM.

A Claim Map showing the location of this Claim and its contiguous relationship to the "Scar" Claim Block is attached to this Notice.

LOCATED, DATED, AND POSTED on the ground this 10<sup>th</sup> day of JULY, 2014.

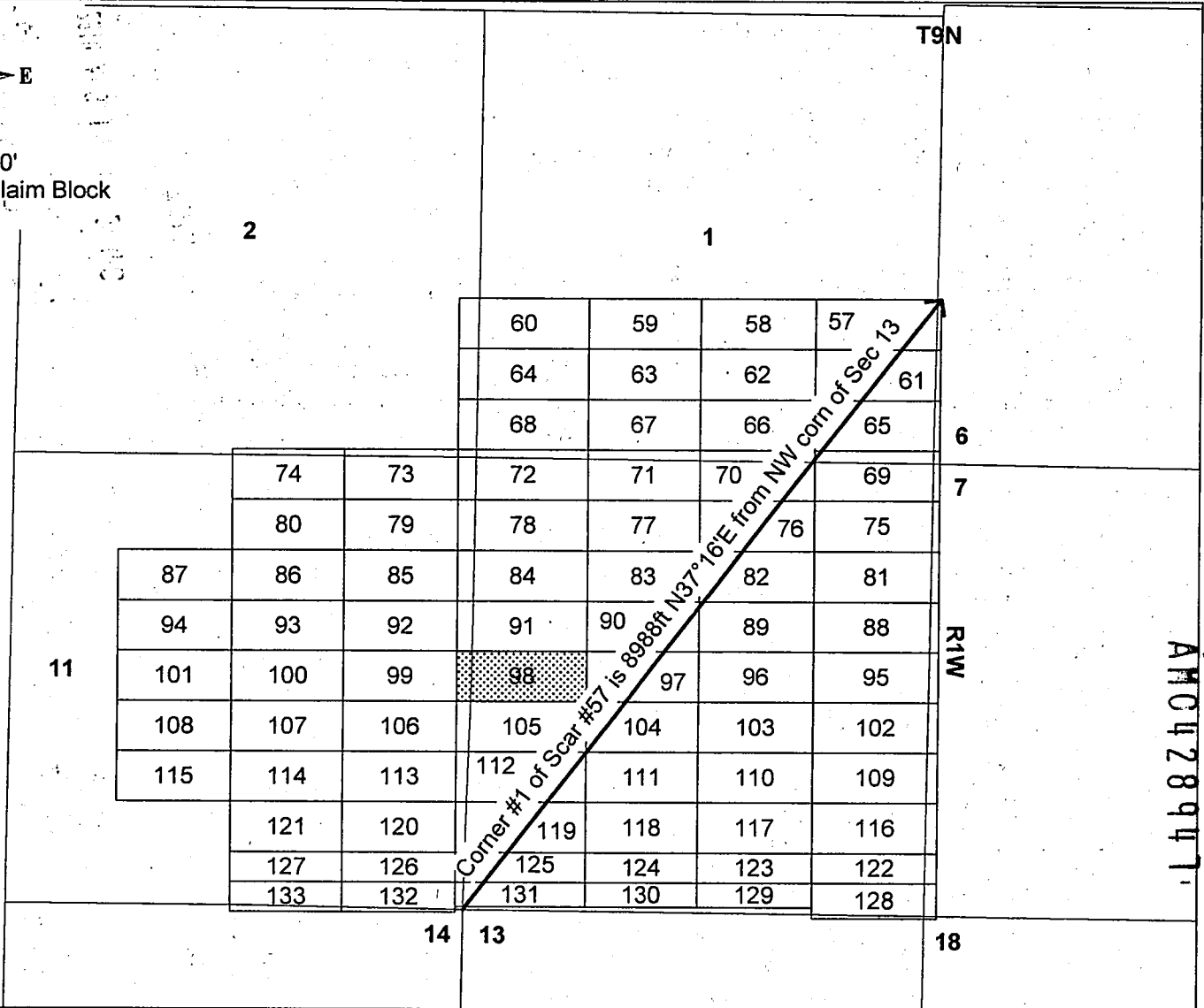
AGENT FOR LOCATOR: GEOMETRIX, LLC.

Witness: [Signature]

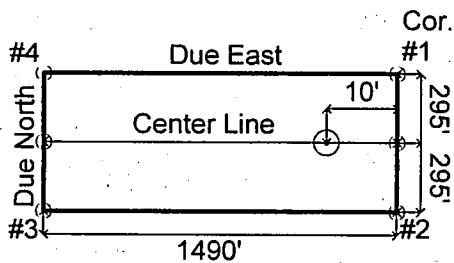




1" = 2000'  
"Scar" Claim Block



Claim Layout  
(not to scale)



- Corner/End Posts
- ⊙ Location Monument

Scar #98 lode mining claim  
(shown hatched above).

Locator: Silver Mountain Mining, LLC  
Type of corner and location monuments used: 1½" x 1½" wooden posts, each at least 4' above the ground surface.

The bearings and distances in degrees and feet between claim corners are as depicted on the adjacent "Claim Layout" map.

"Scar #98" Lode Claim

**LOCATION NOTICE – LODE MINING CLAIM**

NOTICE IS HEREBY GIVEN that the "Locator", as described below, has caused to be located the "Scar # 99" Lode Mining Claim situated in Yavapai County, Arizona in accordance with A.R.S. 27-202 and 27-203; 43 CFR 3833.1-5; 43 CFR 3833.1-6.

RECEIVED  
BMM AZ STATE OFFICE  
2014 AUG 11 P 2:49  
PHOENIX, ARIZONA

The Locator of this Claim is: Silver Mountain Mining, LLC, whose mailing address is: P.O. Box 14078, Tucson, Arizona, 85732.

This Claim measures 1300 feet long and 590 feet wide, such that 1290 feet are claimed in an East direction and 10 feet in a West direction from the Location Monument at which the Notice of Location is posted, together with 295 feet on each side of the center-line of this Claim.

The general course of this Claim is Due East.

The Location Monument is a 5' long, 1-1/2"x 1-1/2" wooden post firmly set in the ground on the center-line of this Claim. This Claim is further marked by six 5' long 1-1/2"x 1-1/2" wooden posts firmly set in the ground, one at each corner and one at the center of each end-line.

The Location Monument of this Claim is situated in Section 11, Township 9N; Range 2W, Gila & Salt River Base & Meridian, Arizona. This Claim also encompasses portions of the quarter sections shown in the Table below:

¼ Section	Section	Township	Range	Meridian
NE	11	9N	2W	G&SRBM
SE	11	9N	2W	G&SRBM
				G&SRBM
				G&SRBM

Corner #1 of this Claim, as shown on the accompanying map, is located 3024 feet in a N1°39'W direction from the northwest corner of Section 13, Township 9N, Range 2W, G&SRBM.

A Claim Map showing the location of this Claim and its contiguous relationship to the "Scar" Claim Block is attached to this Notice.

LOCATED, DATED, AND POSTED on the ground this 9<sup>th</sup> day of JULY, 2014.

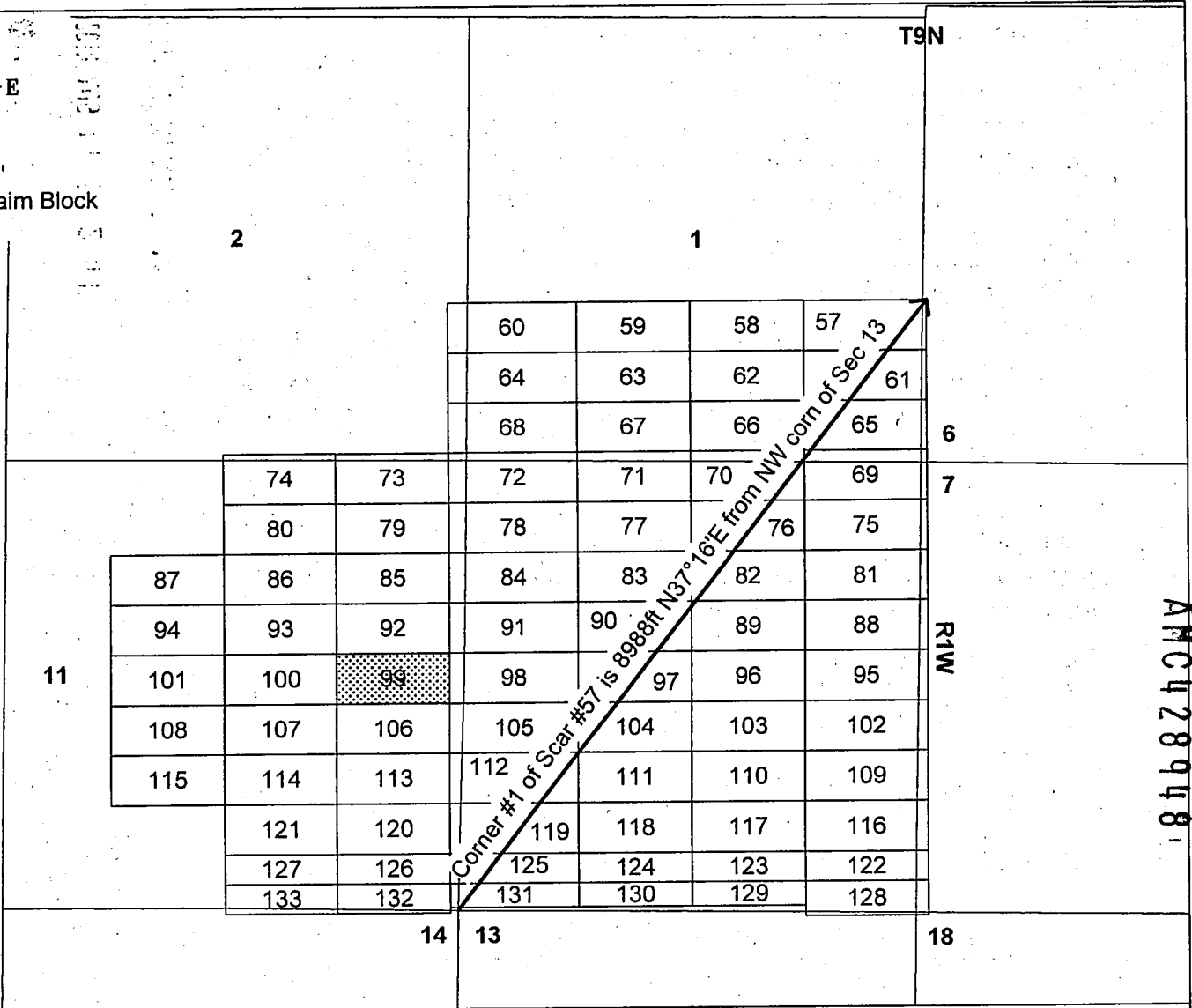
AGENT FOR LOCATOR: GEOMETRIX, LLC.

Witness: 

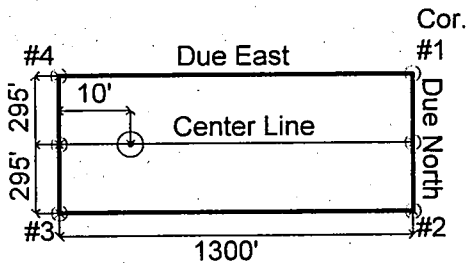
AMC428948



1" = 2000'  
"Scar" Claim Block



Claim Layout  
(not to scale)



- Corner/End Posts
- ⊙ Location Monument

Scar #99 lode mining claim  
(shown hatched above).

Locator: Silver Mountain Mining, LLC  
Type of corner and location monuments used: 1½" x 1½" wooden posts, each at least 4' above the ground surface.

The bearings and distances in degrees and feet between claim corners are as depicted on the adjacent "Claim Layout" map.

"Scar #99" Lode Claim

RECEIVED  
 BLM / STATE OFFICE  
 2014 AUG 11 P 2:41  
 PHOENIX, ARIZONA

**LOCATION NOTICE – LODGE MINING CLAIM**

NOTICE IS HEREBY GIVEN that the "Locator", as described below, has caused to be located the "Scar # 100" Lode Mining Claim situated in Yavapai County, Arizona in accordance with A.R.S. 27-202 and 27-203; 43 CFR 3833.1-5; 43 CFR 3833.1-6.

The Locator of this Claim is: Silver Mountain Mining, LLC, whose mailing address is: P.O. Box 14078, Tucson, Arizona, 85732.

This Claim measures 1280 feet long and 590 feet wide, such that 10 feet are claimed in an East direction and 1270 feet in a West direction from the Location Monument at which the Notice of Location is posted, together with 295 feet on each side of the center-line of this Claim.

The general course of this Claim is Due East.

The Location Monument is a 5' long, 1-1/2"x 1-1/2" wooden post firmly set in the ground on the center-line of this Claim. This Claim is further marked by six 5' long 1-1/2"x 1-1/2" wooden posts firmly set in the ground, one at each corner and one at the center of each end-line.

The Location Monument of this Claim is situated in Section 11, Township 9N; Range 2W, Gila & Salt River Base & Meridian, Arizona. This Claim also encompasses portions of the quarter sections shown in the Table below:

¼ Section	Section	Township	Range	Meridian
NE	11	9N	2W	G&SRBM
NW	11	9N	2W	G&SRBM
SE	11	9N	2W	G&SRBM
SW	11	9N	2W	G&SRBM

Corner #1 of this Claim, as shown on the accompanying map, is located 3326 feet in a N24°39'W direction from the northwest corner of Section 13, Township 9N, Range 2W, G&SRBM.

A Claim Map showing the location of this Claim and its contiguous relationship to the "Scar" Claim Block is attached to this Notice.

LOCATED, DATED, AND POSTED on the ground this 9<sup>th</sup> day of JULY, 2014.

AGENT FOR LOCATOR: GEOMETRIX, LLC.

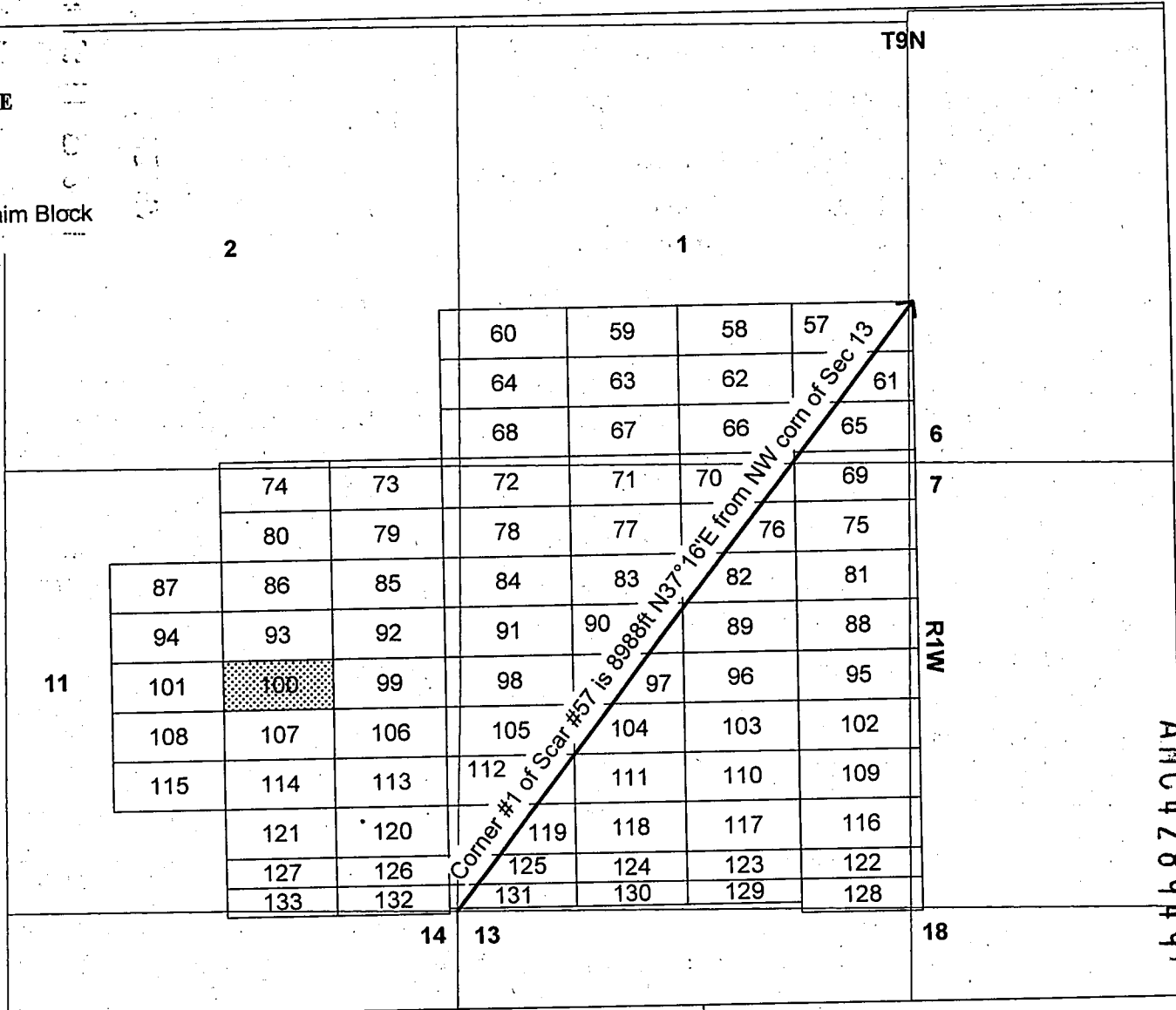
Witness: 

AMC428949

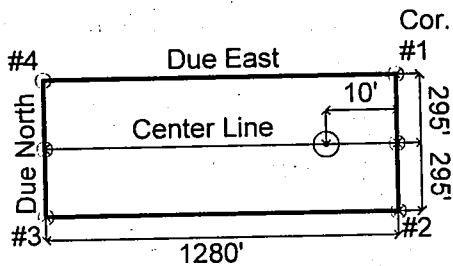


1" = 2000'

"Scar" Claim Block



Claim Layout  
(not to scale)



- ( ) Corner/End Posts
- (⊗) Location Monument

Scar #100 lode mining claim  
(shown hatched above).

Locator: Silver Mountain Mining, LLC  
Type of corner and location monuments used: 1½" x 1½" wooden posts, each at least 4' above the ground surface.

The bearings and distances in degrees and feet between claim corners are as depicted on the adjacent "Claim Layout" map.

"Scar #100" Lode Claim

AMC428919

**LOCATION NOTICE – LODE MINING CLAIM**

NOTICE IS HEREBY GIVEN that the "Locator", as described below, has caused to be located the "Scar # 101" Lode Mining Claim situated in Yavapai County, Arizona in accordance with A.R.S. 27-202 and 27-203; 43 CFR 3833.1-5; 43 CFR 3833.1-6.

RECEIVED  
BLM AZ STATE OFFICE  
2014 AUG 11 P 2:4  
PHOENIX, ARIZONA

The Locator of this Claim is: Silver Mountain Mining, LLC, whose mailing address is: P.O. Box 14078, Tucson, Arizona, 85732.

This Claim measures 1300 feet long and 590 feet wide, such that 10 feet are claimed in an East direction and 1290 feet in a West direction from the Location Monument at which the Notice of Location is posted, together with 295 feet on each side of the center-line of this Claim.

The general course of this Claim is Due East.

The Location Monument is a 5' long, 1-1/2"x 1-1/2" wooden post firmly set in the ground on the center-line of this Claim. This Claim is further marked by six 5' long 1-1/2"x 1-1/2" wooden posts firmly set in the ground, one at each corner and one at the center of each end-line.

The Location Monument of this Claim is situated in Section 11, Township 9N; Range 2W, Gila & Salt River Base & Meridian, Arizona. This Claim also encompasses portions of the quarter sections shown in the Table below:

¼ Section	Section	Township	Range	Meridian
NW	11	9N	2W	G&SRBM
SW	11	9N	2W	G&SRBM
				G&SRBM
				G&SRBM

Corner #1 of this Claim, as shown on the accompanying map, is located 4031 feet in a N41°26'W direction from the northwest corner of Section 13, Township 9N, Range 2W, G&SRBM.

A Claim Map showing the location of this Claim and its contiguous relationship to the "Scar" Claim Block is attached to this Notice.

LOCATED, DATED, AND POSTED on the ground this 8<sup>th</sup> day of JULY, 2014.

AGENT FOR LOCATOR: GEOMETRIX, LLC.

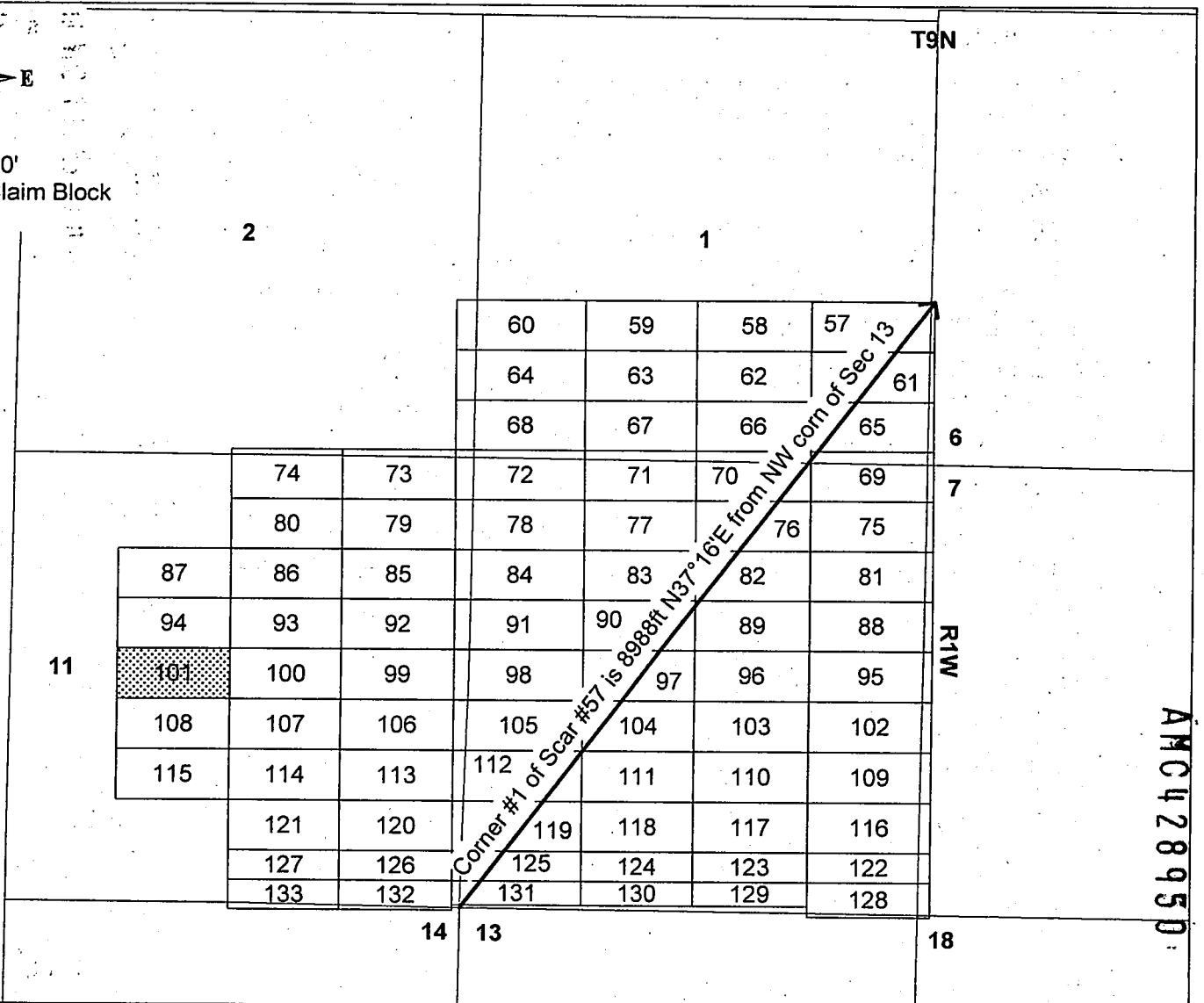
Witness: 

AMC428950

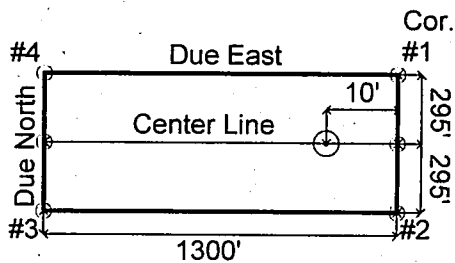




1" = 2000'  
"Scar" Claim Block



Claim Layout  
(not to scale)



- Corner/End Posts
- ⊙ Location Monument

Scar #101 lode mining claim  
(shown hatched above).

Locator: Silver Mountain Mining, LLC  
Type of corner and location monuments used: 1½" x 1½" wooden posts, each at least 4' above the ground surface.

The bearings and distances in degrees and feet between claim corners are as depicted on the adjacent "Claim Layout" map.

"Scar #101" Lode Claim

**LOCATION NOTICE – LODE MINING CLAIM**

NOTICE IS HEREBY GIVEN that the "Locator", as described below, has caused to be located the "Scar # 102" Lode Mining Claim situated in Yavapai County, Arizona in accordance with A.R.S. 27-202 and 27-203; 43 CFR 3833.1-5; 43 CFR 3833.1-6.

RECEIVED  
 BLM AZ STATE OFFICE  
 2014 AUG 11 P 2:41  
 PHOENIX, ARIZONA

The Locator of this Claim is: Silver Mountain Mining, LLC, whose mailing address is: P.O. Box 14078, Tucson, Arizona, 85732.

This Claim measures 1420 feet long and 590 feet wide, such that 1410 feet are claimed in an East direction and 10 feet in a West direction from the Location Monument at which the Notice of Location is posted, together with 295 feet on each side of the center-line of this Claim.

The general course of this Claim is Due East.

The Location Monument is a 5' long, 1-1/2"x 1-1/2" wooden post firmly set in the ground on the center-line of this Claim. This Claim is further marked by six 5' long 1-1/2"x 1-1/2" wooden posts firmly set in the ground, one at each corner and one at the center of each end-line.

The Location Monument of this Claim is situated in Section 12, Township 9N; Range 2W, Gila & Salt River Base & Meridian, Arizona. This Claim also encompasses portions of the quarter sections shown in the Table below:


¼ Section	Section	Township	Range	Meridian
SW	7	9N	1W	G&SRBM
SE	12	9N	2W	G&SRBM
				G&SRBM
				G&SRBM

Corner #1 of this Claim, as shown on the accompanying map, is located 5962 feet in a N65°55'E direction from the northwest corner of Section 13, Township 9N, Range 2W, G&SRBM.

A Claim Map showing the location of this Claim and its contiguous relationship to the "Scar" Claim Block is attached to this Notice.

LOCATED, DATED, AND POSTED on the ground this 16<sup>th</sup> day of JULY, 2014.

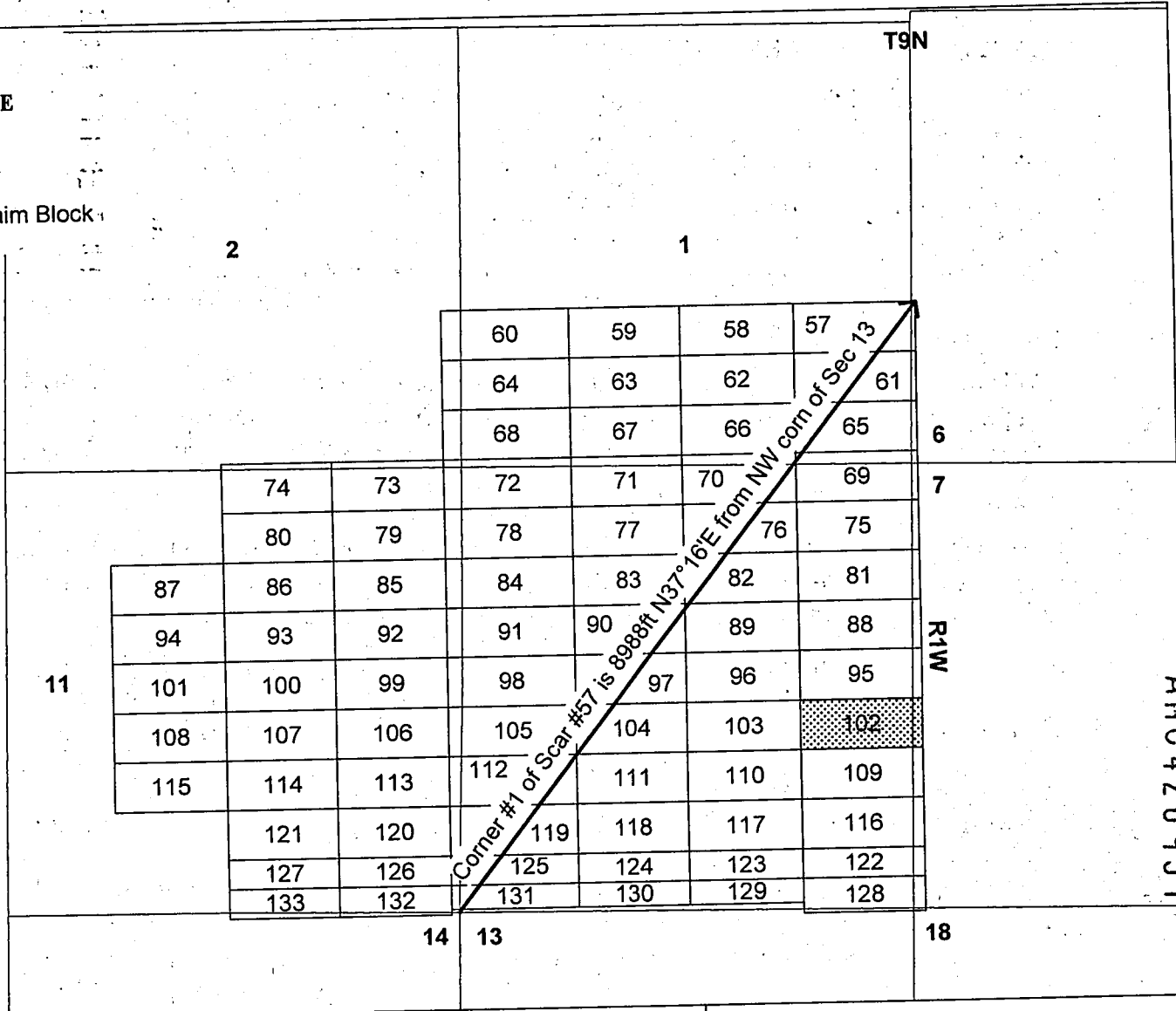
AGENT FOR LOCATOR: GEOMETRIX, LLC.

Witness: 

AMC 428951



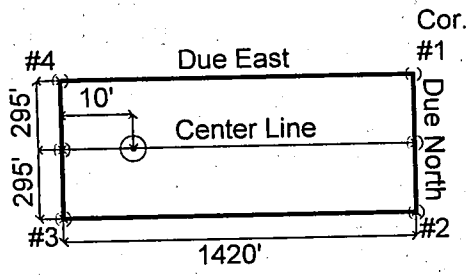
1" = 2000'  
"Scar" Claim Block



AMC#28951



Claim Layout  
(not to scale)



○ Corner/End Posts  
⊙ Location Monument

Scar #102 lode mining claim  
(shown hatched above).

Locator: Silver Mountain Mining, LLC  
Type of corner and location monuments used: 1 1/2" x 1 1/2" wooden posts, each at least 4' above the ground surface.

The bearings and distances in degrees and feet between claim corners are as depicted on the adjacent "Claim Layout" map.

"Scar #102" Lode Claim

RECEIVED  
 BLM ARIZONA STATE OFFICE  
 2014 AUG 11 P 2:41  
 PHOENIX, ARIZONA

**LOCATION NOTICE – LODE MINING CLAIM**

NOTICE IS HEREBY GIVEN that the "Locator", as described below, has caused to be located the "Scar # 103" Lode Mining Claim situated in Yavapai County, Arizona in accordance with A.R.S. 27-202 and 27-203; 43 CFR 3833.1-5; 43 CFR 3833.1-6.

The Locator of this Claim is: Silver Mountain Mining, LLC, whose mailing address is: P.O. Box 14078, Tucson, Arizona, 85732.

This Claim measures 1320 feet long and 590 feet wide, such that 10 feet are claimed in an East direction and 1310 feet in a West direction from the Location Monument at which the Notice of Location is posted, together with 295 feet on each side of the center-line of this Claim.

The general course of this Claim is Due East.

The Location Monument is a 5' long, 1-1/2" x 1-1/2" wooden post firmly set in the ground on the center-line of this Claim. This Claim is further marked by six 5' long 1-1/2" x 1-1/2" wooden posts firmly set in the ground, one at each corner and one at the center of each end-line.

The Location Monument of this Claim is situated in Section 12, Township 9N; Range 2W, Gila & Salt River Base & Meridian, Arizona. This Claim also encompasses portions of the quarter sections shown in the Table below:

¼ Section	Section	Township	Range	Meridian
SE	12	9N	2W	G&SRBM
				G&SRBM
				G&SRBM
				G&SRBM

Corner #1 of this Claim, as shown on the accompanying map, is located 4701 feet in a N58°51'E direction from the northwest corner of Section 13, Township 9N, Range 2W, G&SRBM.

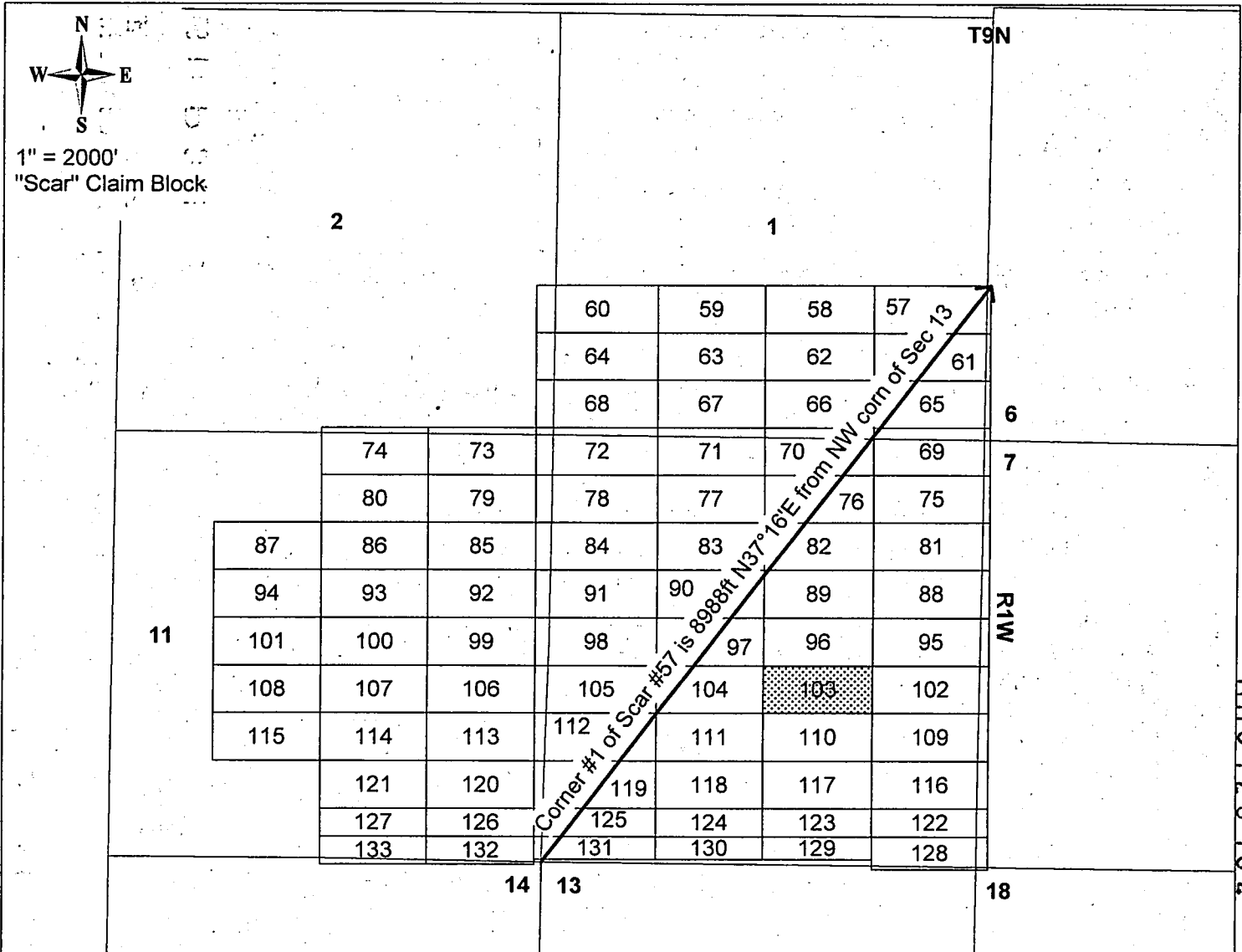
A Claim Map showing the location of this Claim and its contiguous relationship to the "Scar" Claim Block is attached to this Notice.

LOCATED, DATED, AND POSTED on the ground this 16<sup>th</sup> day of JULY, 2014.

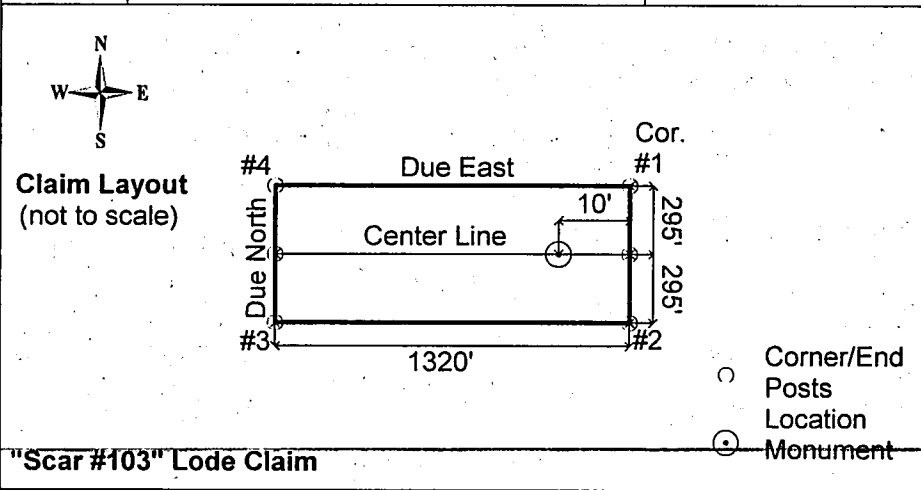
AGENT FOR LOCATOR: GEOMETRIX, LLC.

Witness: 

AMC428952



AMC 4289521



Scar #103 lode mining claim (shown hatched above).

Locator: Silver Mountain Mining, LLC  
Type of corner and location monuments used: 1½" x 1½" wooden posts, each at least 4' above the ground surface.

The bearings and distances in degrees and feet between claim corners are as depicted on the adjacent "Claim Layout" map.

"Scar #103" Lode Claim

**LOCATION NOTICE – LODE MINING CLAIM**

NOTICE IS HEREBY GIVEN that the "Locator", as described below, has caused to be located the "Scar # 104" Lode Mining Claim situated in Yavapai County, Arizona in accordance with A.R.S. 27-202 and 27-203; 43 CFR 3833.1-5; 43 CFR 3833.1-6.

RECEIVED  
BLM AZ STATE OFFICE  
2014 AUG 11 P 2:10  
PHOENIX, ARIZONA

The Locator of this Claim is: Silver Mountain Mining, LLC, whose mailing address is: P.O. Box 14078, Tucson, Arizona, 85732.

This Claim measures 1300 feet long and 590 feet wide, such that 1290 feet are claimed in an East direction and 10 feet in a West direction from the Location Monument at which the Notice of Location is posted, together with 295 feet on each side of the center-line of this Claim.

The general course of this Claim is Due East.

The Location Monument is a 5' long, 1-1/2" x 1-1/2" wooden post firmly set in the ground on the center-line of this Claim. This Claim is further marked by six 5' long 1-1/2" x 1-1/2" wooden posts firmly set in the ground, one at each corner and one at the center of each end-line.

The Location Monument of this Claim is situated in Section 12, Township 9N; Range 2W, Gila & Salt River Base & Meridian, Arizona. This Claim also encompasses portions of the quarter sections shown in the Table below:

¼ Section	Section	Township	Range	Meridian
SE	12	9N	2W	G&SRBM
SW	12	9N	2W	G&SRBM
				G&SRBM
				G&SRBM

Corner #1 of this Claim, as shown on the accompanying map, is located 3636 feet in a N48°01'E direction from the northwest corner of Section 13, Township 9N, Range 2W, G&SRBM.

A Claim Map showing the location of this Claim and its contiguous relationship to the "Scar" Claim Block is attached to this Notice.

LOCATED, DATED, AND POSTED on the ground this 10<sup>th</sup> day of July, 2014.

AGENT FOR LOCATOR: GEOMETRIX, LLC

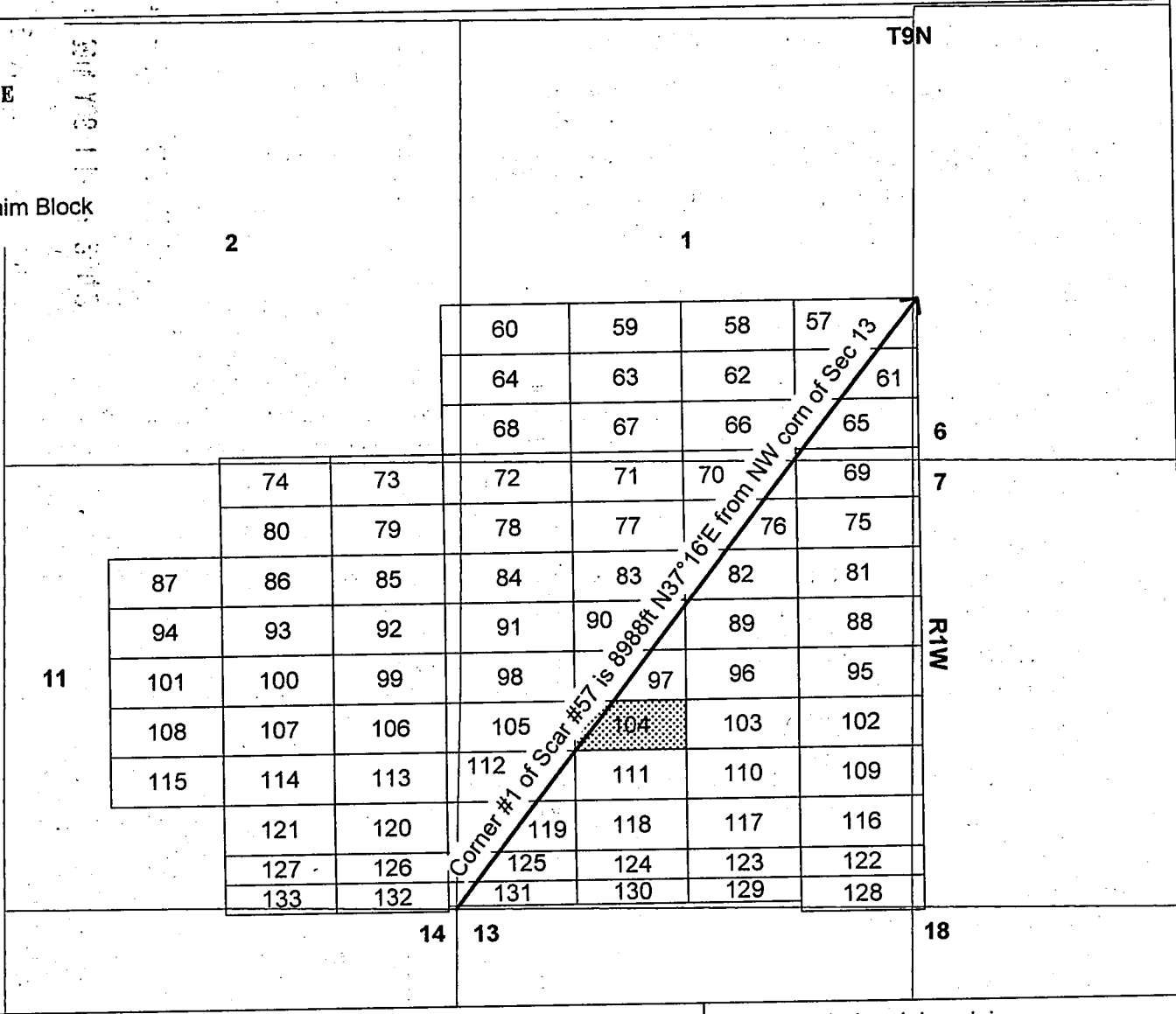
Witness: 

AMC428953

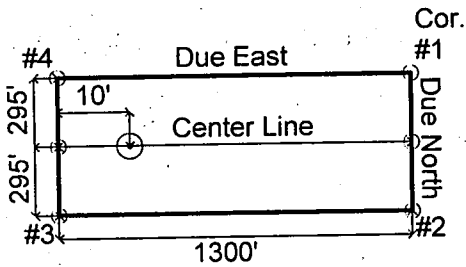




1" = 2000'  
"Scar" Claim Block



Claim Layout  
(not to scale)



- Corner/End Posts
- ⊙ Location Monument

Scar #104 lode mining claim  
(shown hatched above).

Locator: Silver Mountain Mining, LLC  
Type of corner and location monuments used: 1½" x 1½" wooden posts, each at least 4' above the ground surface.

The bearings and distances in degrees and feet between claim corners are as depicted on the adjacent "Claim Layout" map.

"Scar #104" Lode Claim

AMC4289531

**LOCATION NOTICE – LODE MINING CLAIM**

NOTICE IS HEREBY GIVEN that the "Locator", as described below, has caused to be located the "Scar # 105" Lode Mining Claim situated in Yavapai County, Arizona in accordance with A.R.S. 27-202 and 27-203; 43 CFR 3833.1-5; 43 CFR 3833.1-6.

RECEIVED  
 BLISS STATE OFFICE  
 2014 AUG 11 P 2:42  
 PHOENIX, ARIZONA

The Locator of this Claim is: Silver Mountain Mining, LLC, whose mailing address is: P.O. Box 14078, Tucson, Arizona, 85732.

This Claim measures 1490 feet long and 590 feet wide, such that 10 feet are claimed in an East direction and 1480 feet in a West direction from the Location Monument at which the Notice of Location is posted, together with 295 feet on each side of the center-line of this Claim.

The general course of this Claim is Due East.

The Location Monument is a 5' long, 1-1/2"x 1-1/2" wooden post firmly set in the ground on the center-line of this Claim. This Claim is further marked by six 5' long 1-1/2"x 1-1/2" wooden posts firmly set in the ground, one at each corner and one at the center of each end-line.

The Location Monument of this Claim is situated in Section 12, Township 9N; Range 2W, Gila & Salt River Base & Meridian, Arizona. This Claim also encompasses portions of the quarter sections shown in the Table below:


¼ Section	Section	Township	Range	Meridian
SE	11	9N	2W	G&SRBM
SW	12	9N	2W	G&SRBM
				G&SRBM
				G&SRBM

Corner #1 of this Claim, as shown on the accompanying map, is located 2808 feet in a N29°58'E direction from the northwest corner of Section 13, Township 9N, Range 2W, G&SRBM.

A Claim Map showing the location of this Claim and its contiguous relationship to the "Scar" Claim Block is attached to this Notice.

LOCATED, DATED, AND POSTED on the ground this 10<sup>th</sup> day of July, 2014.

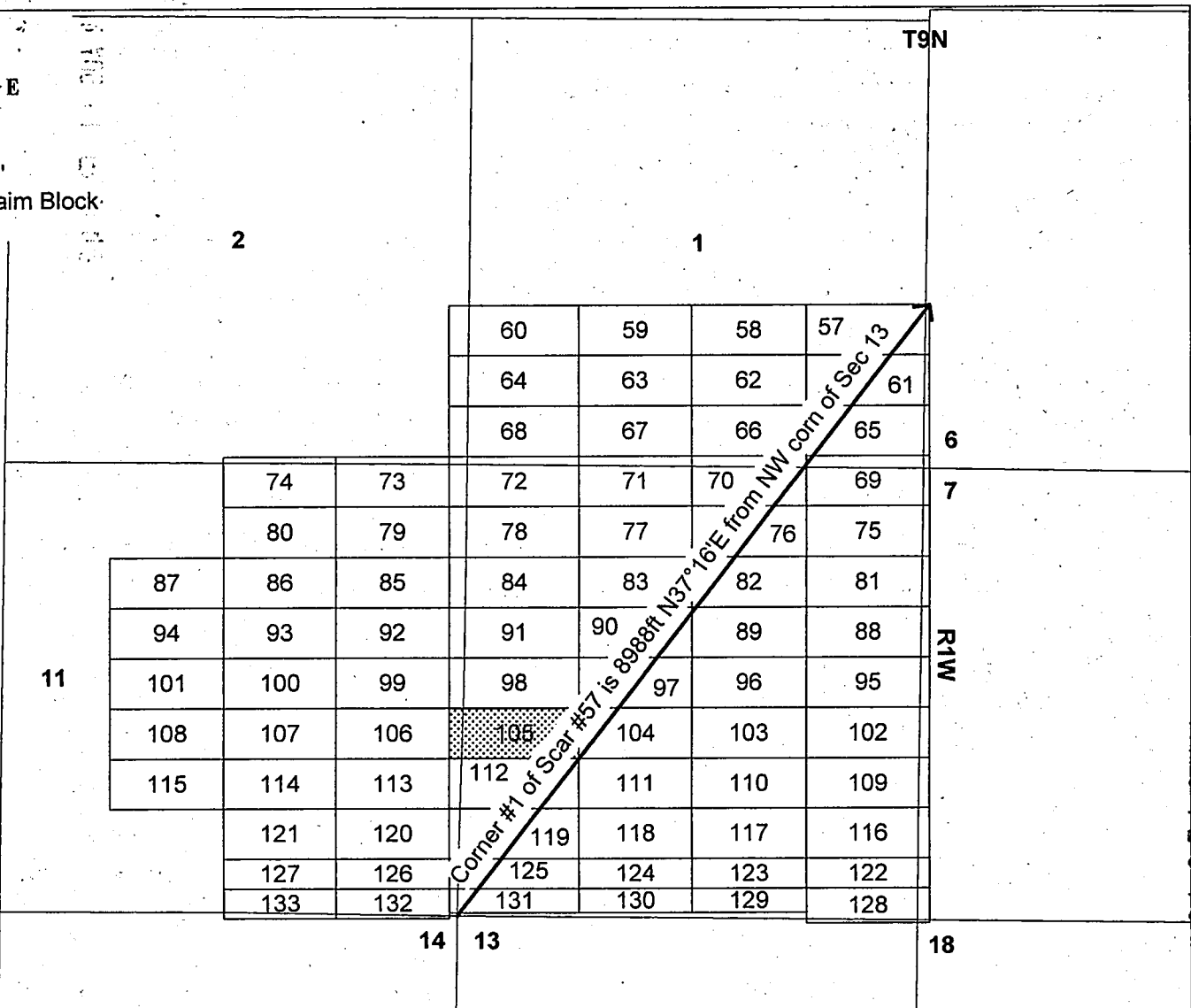
AGENT FOR LOCATOR: GEOMETRIX, LLC

Witness: 

AMC428954



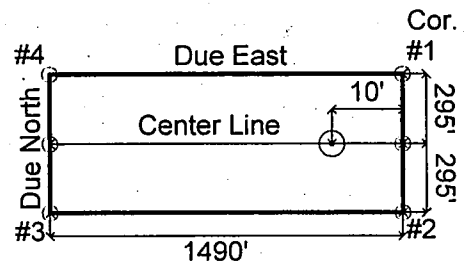
1" = 2000'  
"Scar" Claim Block



AMCU 28954



Claim Layout  
(not to scale)



- Corner/End Posts
- ⊙ Location Monument

"Scar #105" Lode Claim

Scar #105 lode mining claim  
(shown hatched above).


Locator: Silver Mountain Mining, LLC  
Type of corner and location monuments used: 1½" x 1½" wooden posts, each at least 4' above the ground surface.

The bearings and distances in degrees and feet between claim corners are as depicted on the adjacent "Claim Layout" map.

RECEIVED  
 BLM AZ STATE OFFICE  
 2014 AUG 11 P 2:42  
 PHOENIX, ARIZONA

**LOCATION NOTICE – LODE MINING CLAIM**

NOTICE IS HEREBY GIVEN that the "Locator", as described below, has caused to be located the "Scar # 106" Lode Mining Claim situated in Yavapai County, Arizona in accordance with A.R.S. 27-202 and 27-203; 43 CFR 3833.1-5; 43 CFR 3833.1-6.



The Locator of this Claim is: Silver Mountain Mining, LLC, whose mailing address is: P.O. Box 14078, Tucson, Arizona, 85732.

This Claim measures 1300 feet long and 590 feet wide, such that 1290 feet are claimed in an East direction and 10 feet in a West direction from the Location Monument at which the Notice of Location is posted, together with 295 feet on each side of the center-line of this Claim.

The general course of this Claim is Due East.

The Location Monument is a 5' long, 1-1/2"x 1-1/2" wooden post firmly set in the ground on the center-line of this Claim. This Claim is further marked by six 5' long 1-1/2"x 1-1/2" wooden posts firmly set in the ground, one at each corner and one at the center of each end-line.

The Location Monument of this Claim is situated in Section 11, Township 9N; Range 2W, Gila & Salt River Base & Meridian, Arizona. This Claim also encompasses portions of the quarter sections shown in the Table below:

¼ Section	Section	Township	Range	Meridian
SE	11	9N	2W	G&SRBM
				G&SRBM
				G&SRBM
				G&SRBM

AMC 428955

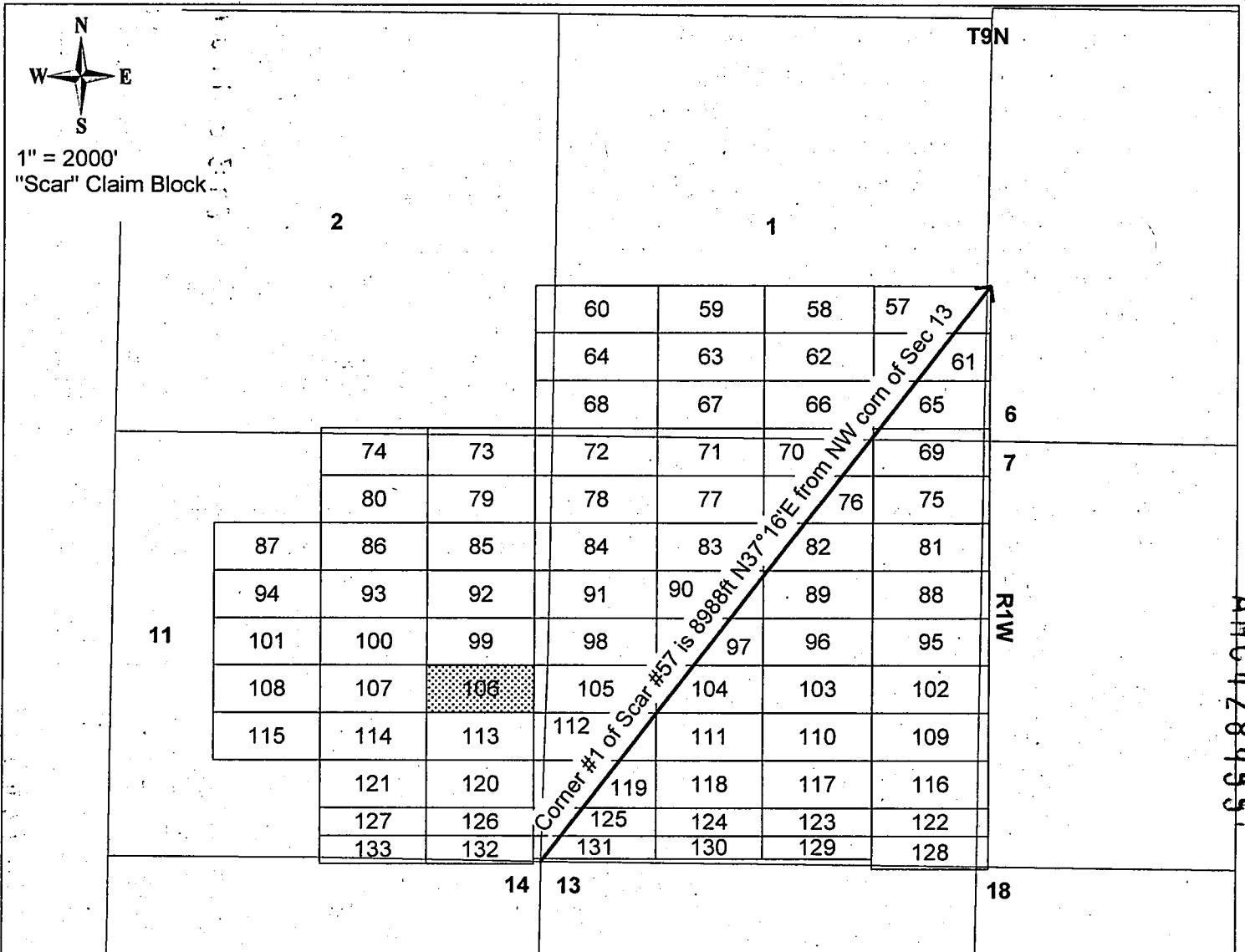
Corner #1 of this Claim, as shown on the accompanying map, is located 2434 feet in a N2°03'W direction from the northwest corner of Section 13, Township 9N, Range 2W, G&SRBM.

A Claim Map showing the location of this Claim and its contiguous relationship to the "Scar" Claim Block is attached to this Notice.

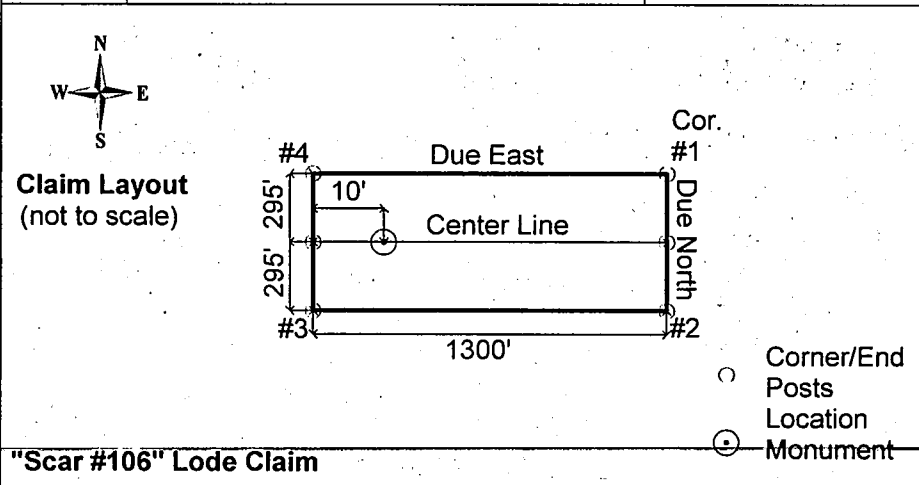
LOCATED, DATED, AND POSTED on the ground this 9<sup>th</sup> day of JULY, 2014.

AGENT FOR LOCATOR: GEOMETRIX, LLC.

Witness: [Signature]



AMC128955



Scar #106 lode mining claim (shown hatched above).

Locator: Silver Mountain Mining, LLC  
Type of corner and location monuments used: 1½" x 1½" wooden posts, each at least 4' above the ground surface.

The bearings and distances in degrees and feet between claim corners are as depicted on the adjacent "Claim Layout" map.

"Scar #106" Lode Claim

**LOCATION NOTICE – LODE MINING CLAIM**

NOTICE IS HEREBY GIVEN that the "Locator", as described below, has caused to be located the "Scar # 107" Lode Mining Claim situated in Yavapai County, Arizona in accordance with A.R.S. 27-202 and 27-203; 43 CFR 3833.1-5; 43 CFR 3833.1-6.

RECEIVED  
 BLM AZ STATE OFFICE  
 2014 AUG 11 P 2:42  
 PHOENIX, ARIZONA

The Locator of this Claim is: Silver Mountain Mining, LLC, whose mailing address is: P.O. Box 14078, Tucson, Arizona, 85732.

This Claim measures 1280 feet long and 590 feet wide, such that 10 feet are claimed in an East direction and 1270 feet in a West direction from the Location Monument at which the Notice of Location is posted, together with 295 feet on each side of the center-line of this Claim.

The general course of this Claim is Due East.

The Location Monument is a 5' long, 1-1/2"x 1-1/2" wooden post firmly set in the ground on the center-line of this Claim. This Claim is further marked by six 5' long 1-1/2"x 1-1/2" wooden posts firmly set in the ground, one at each corner and one at the center of each end-line.

The Location Monument of this Claim is situated in Section 11, Township 9N; Range 2W, Gila & Salt River Base & Meridian, Arizona. This Claim also encompasses portions of the quarter sections shown in the Table below:

¼ Section	Section	Township	Range	Meridian
SE	11	9N	2W	G&SRBM
SW	11	9N	2W	G&SRBM
				G&SRBM
				G&SRBM

Corner #1 of this Claim, as shown on the accompanying map, is located 2800 feet in a N29°42'W direction from the northwest corner of Section 13, Township 9N, Range 2W, G&SRBM.

A Claim Map showing the location of this Claim and its contiguous relationship to the "Scar" Claim Block is attached to this Notice.

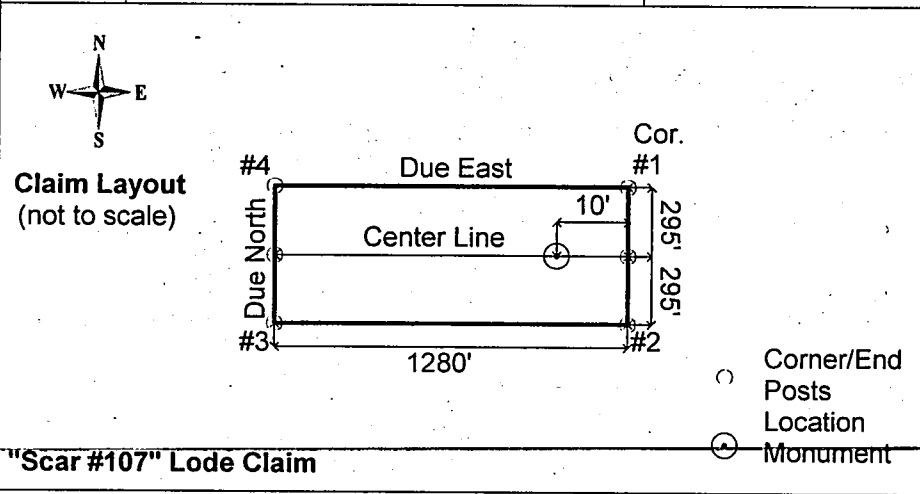
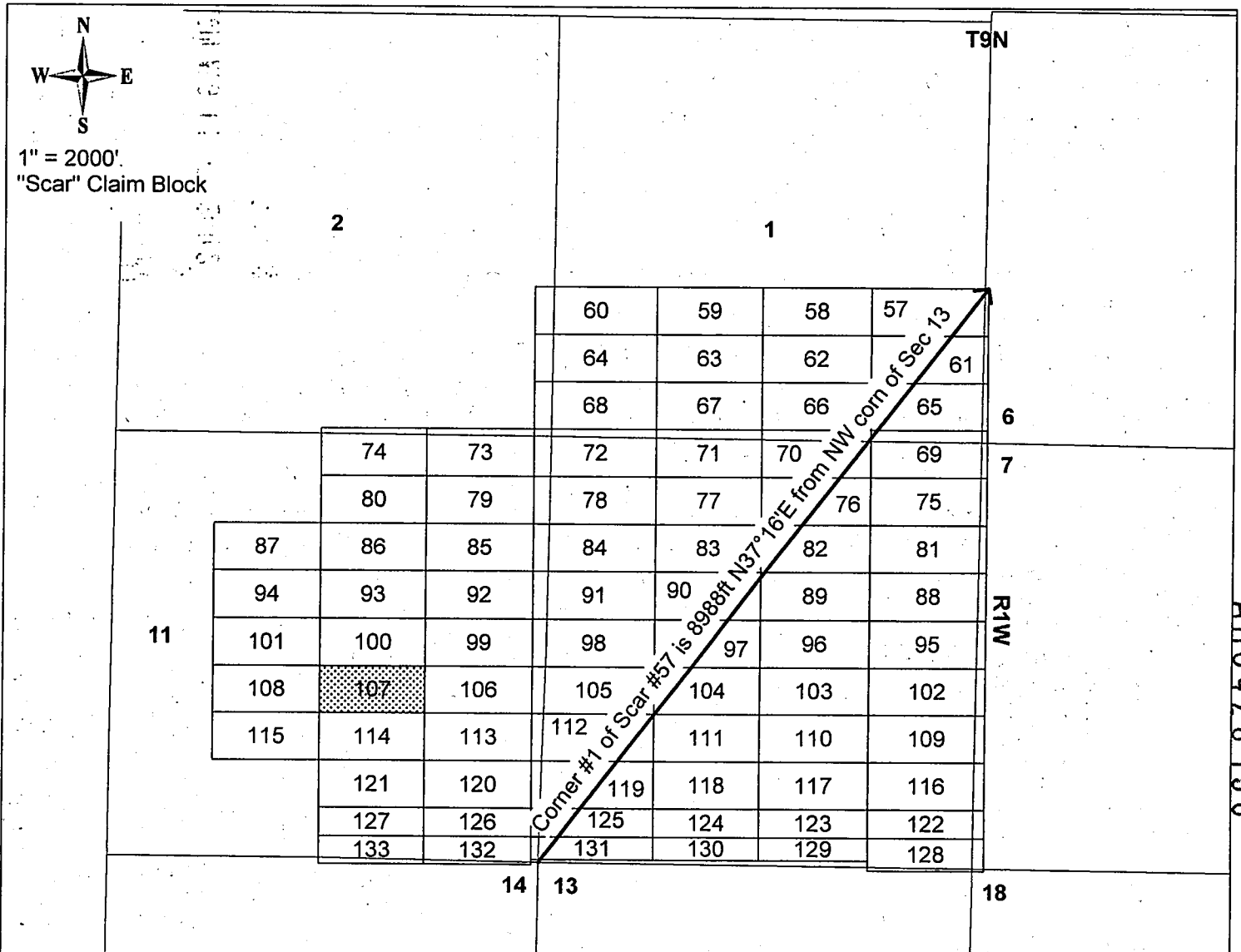
LOCATED, DATED, AND POSTED on the ground this 9<sup>th</sup> day of July, 2014.

AGENT FOR LOCATOR: GEOMETRIX, LLC.

Witness: 

AMC 428956





Scar #107 lode mining claim  
(shown hatched above).

Locator: Silver Mountain Mining, LLC  
Type of corner and location monuments used: 1½" x 1½" wooden posts, each at least 4" above the ground surface.

The bearings and distances in degrees and feet between claim corners are as depicted on the adjacent "Claim Layout" map.

"Scar #107" Lode Claim

**LOCATION NOTICE – LODE MINING CLAIM**

NOTICE IS HEREBY GIVEN that the "Locator", as described below, has caused to be located the "**Scar # 108**" Lode Mining Claim situated in Yavapai County, Arizona in accordance with A.R.S. 27-202 and 27-203; 43 CFR 3833.1-5; 43 CFR 3833.1-6.

BLM  
RECEIVED  
BLM AZ STATE OFFICE  
2014 AUG 11 P 2:42  
PHOENIX, ARIZONA

The Locator of this Claim is: Silver Mountain Mining, LLC, whose mailing address is: P.O. Box 14078, Tucson, Arizona, 85732.

This Claim measures 1300 feet long and 590 feet wide, such that 10 feet are claimed in an East direction and 1290 feet in a West direction from the Location Monument at which the Notice of Location is posted, together with 295 feet on each side of the center-line of this Claim.

The general course of this Claim is Due East.

The Location Monument is a 5' long, 1-1/2" x 1-1/2" wooden post firmly set in the ground on the center-line of this Claim. This Claim is further marked by six 5' long 1-1/2" x 1-1/2" wooden posts firmly set in the ground, one at each corner and one at the center of each end-line.

The Location Monument of this Claim is situated in Section 11, Township 9N; Range 2W, Gila & Salt River Base & Meridian, Arizona. This Claim also encompasses portions of the quarter sections shown in the Table below:

¼ Section	Section	Township	Range	Meridian
SW	11	9N	2W	G&SRBM
				G&SRBM
				G&SRBM
				G&SRBM

Corner #1 of this Claim, as shown on the accompanying map, is located 3610 feet in a N47°38'W direction from the northwest corner of Section 13, Township 9N, Range 2W, G&SRBM.

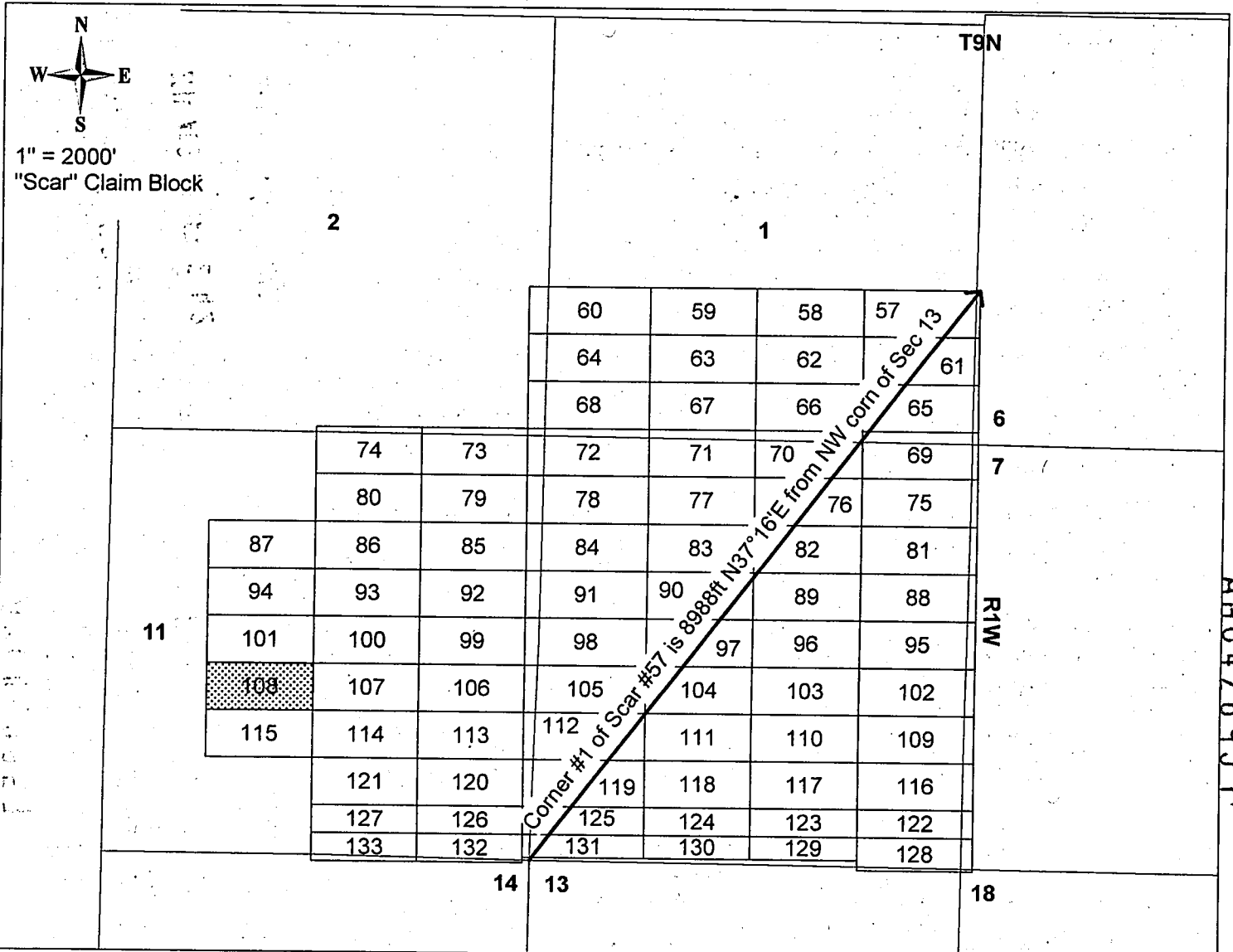
A Claim Map showing the location of this Claim and its contiguous relationship to the "Scar" Claim Block is attached to this Notice.

LOCATED, DATED, AND POSTED on the ground this 8<sup>th</sup> day of July, 2014.

AGENT FOR LOCATOR: GEOMETRIX, LLC.

Witness: 

AMC428957



N  
W E  
S  
1" = 2000'  
"Scar" Claim Block

T9N

2

1

6

7

11

R1W

14

13

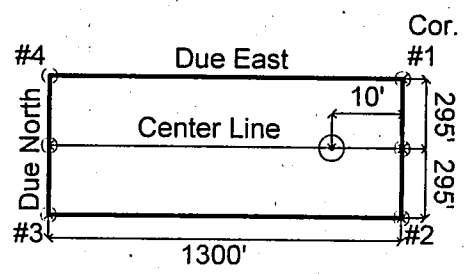
18

60	59	58	57			
64	63	62		61		
68	67	66		65		
	74	73	72	71	70	69
	80	79	78	77	76	75
87	86	85	84	83	82	81
94	93	92	91	90	89	88
101	100	99	98	97	96	95
108	107	106	105	104	103	102
115	114	113	112	111	110	109
	121	120	119	118	117	116
	127	126	125	124	123	122
	133	132	131	130	129	128

Corner #1 of Scar #57 is 8988ft N37°16'E from NW corn of Sec 13

AMC4289571

N  
W E  
S  
Claim Layout  
(not to scale)



○ Corner/End Posts  
⊙ Location Monument

Scar #108 lode mining claim (shown hatched above).

Locator: Silver Mountain Mining, LLC  
Type of corner and location monuments used: 1½" x 1½" wooden posts, each at least 4' above the ground surface.

The bearings and distances in degrees and feet between claim corners are as depicted on the adjacent "Claim Layout" map.

"Scar #108" Lode Claim

**LOCATION NOTICE – LODE MINING CLAIM**

NOTICE IS HEREBY GIVEN that the "Locator", as described below, has caused to be located the "**Scar # 109**" Lode Mining Claim situated in Yavapai County, Arizona in accordance with A.R.S. 27-202 and 27-203; 43 CFR 3833.1-5; 43 CFR 3833.1-6.

RECEIVED  
 BLM  
 ARIZONA STATE OFFICE  
 2014 AUG 11 P 2:42  
 PHOENIX, ARIZONA

The Locator of this Claim is: Silver Mountain Mining, LLC, whose mailing address is: P.O. Box 14078, Tucson, Arizona, 85732.

This Claim measures 1420 feet long and 590 feet wide, such that 1410 feet are claimed in an East direction and 10 feet in a West direction from the Location Monument at which the Notice of Location is posted, together with 295 feet on each side of the center-line of this Claim.

The general course of this Claim is Due East.

The Location Monument is a 5' long, 1-1/2" x 1-1/2" wooden post firmly set in the ground on the center-line of this Claim. This Claim is further marked by six 5' long 1-1/2" x 1-1/2" wooden posts firmly set in the ground, one at each corner and one at the center of each end-line.

The Location Monument of this Claim is situated in Section 12, Township 9N; Range 2W, Gila & Salt River Base & Meridian, Arizona. This Claim also encompasses portions of the quarter sections shown in the Table below:

¼ Section	Section	Township	Range	Meridian
SW	7	9N	1W	G&SRBM
SE	12	9N	2W	G&SRBM
				G&SRBM
				G&SRBM

Corner #1 of this Claim, as shown on the accompanying map, is located 5746 feet in a N71°18'E direction from the northwest corner of Section 13, Township 9N, Range 2W, G&SRBM.

A Claim Map showing the location of this Claim and its contiguous relationship to the "Scar" Claim Block is attached to this Notice.

LOCATED, DATED, AND POSTED on the ground this 16<sup>th</sup> day of JULY, 2014.

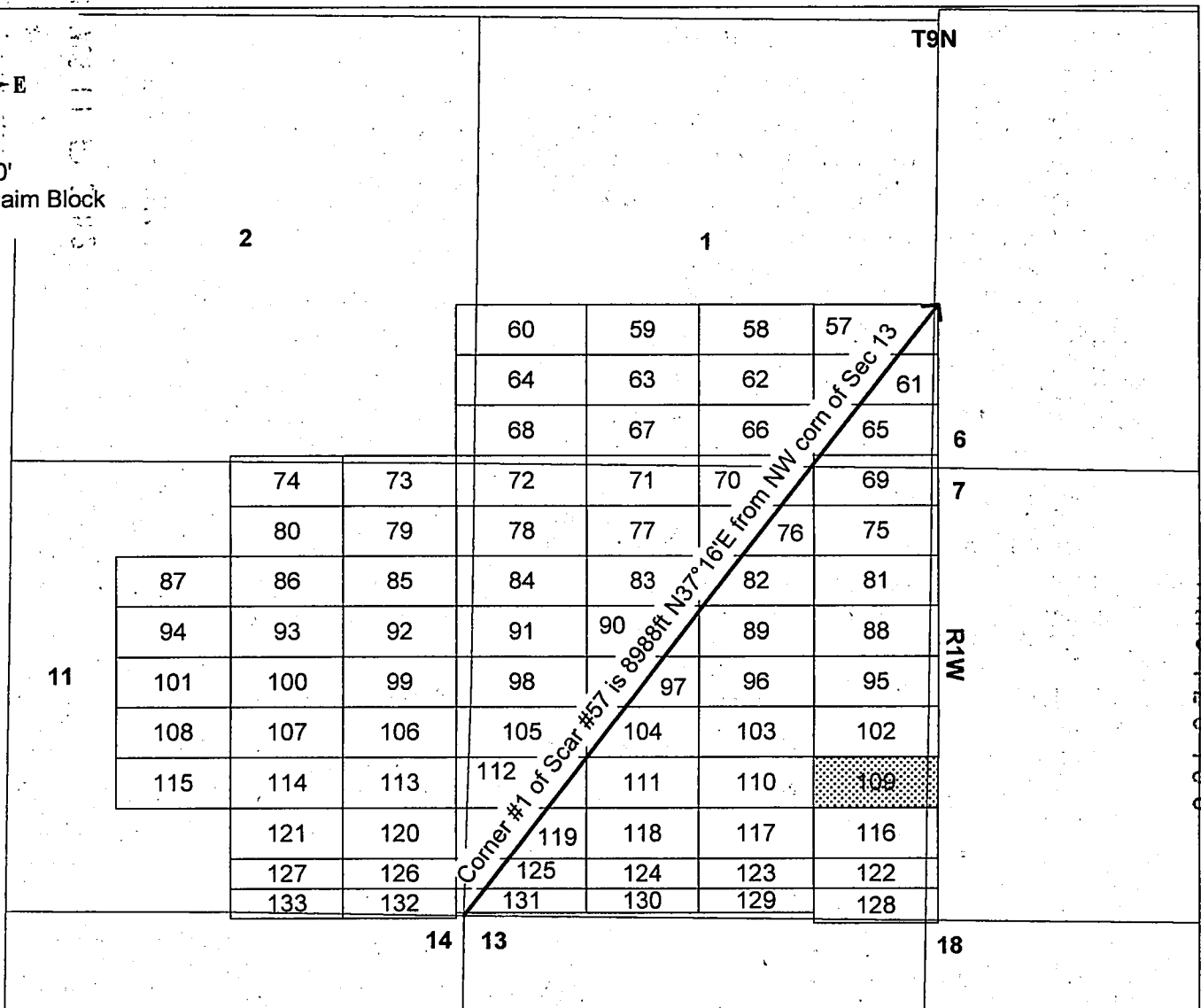
AGENT FOR LOCATOR: GEOMETRIX, LLC.

Witness: 

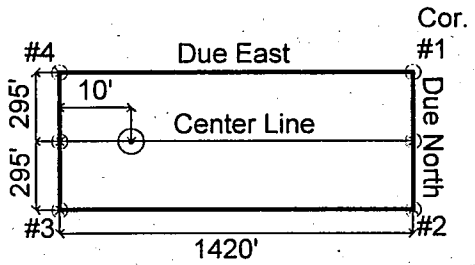
AMC428958



1" = 2000'  
"Scar" Claim Block



Claim Layout  
(not to scale)



- Corner/End Posts
- ⊙ Location Monument

"Scar #109" Lode Claim

Scar #109 lode mining claim  
(shown hatched above).

Locator: Silver Mountain Mining, LLC  
Type of corner and location monuments used: 1½" x 1½" wooden posts, each at least 4' above the ground surface.

The bearings and distances in degrees and feet between claim corners are as depicted on the adjacent "Claim Layout" map.


AMC 428958



RECEIVED  
 BLM ARIZONA STATE OFFICE  
 2014 AUG 11 P 2:43  
 PHOENIX, ARIZONA

**LOCATION NOTICE – LODE MINING CLAIM**

NOTICE IS HEREBY GIVEN that the "Locator", as described below, has caused to be located the "Scar # 110" Lode Mining Claim situated in Yavapai County, Arizona in accordance with A.R.S. 27-202 and 27-203; 43 CFR 3833.1-5; 43 CFR 3833.1-6.



The Locator of this Claim is: Silver Mountain Mining, LLC, whose mailing address is: P.O. Box 14078, Tucson, Arizona, 85732.

This Claim measures 1320 feet long and 590 feet wide, such that 10 feet are claimed in an East direction and 1310 feet in a West direction from the Location Monument at which the Notice of Location is posted, together with 295 feet on each side of the center-line of this Claim.

The general course of this Claim is Due East.

The Location Monument is a 5' long, 1-1/2" x 1-1/2" wooden post firmly set in the ground on the center-line of this Claim. This Claim is further marked by six 5' long 1-1/2" x 1-1/2" wooden posts firmly set in the ground, one at each corner and one at the center of each end-line.

The Location Monument of this Claim is situated in Section 12, Township 9N; Range 2W, Gila & Salt River Base & Meridian, Arizona. This Claim also encompasses portions of the quarter sections shown in the Table below:


¼ Section	Section	Township	Range	Meridian
SE	12	9N	2W	G&SRBM
				G&SRBM
				G&SRBM
				G&SRBM

Corner #1 of this Claim, as shown on the accompanying map, is located 4425 feet in a N65°24'E direction from the northwest corner of Section 13, Township 9N, Range 2W, G&SRBM.

A Claim Map showing the location of this Claim and its contiguous relationship to the "Scar" Claim Block is attached to this Notice.

LOCATED, DATED, AND POSTED on the ground this 16<sup>th</sup> day of JULY, 2014.

AGENT FOR LOCATOR: GEOMETRIX, LLC.

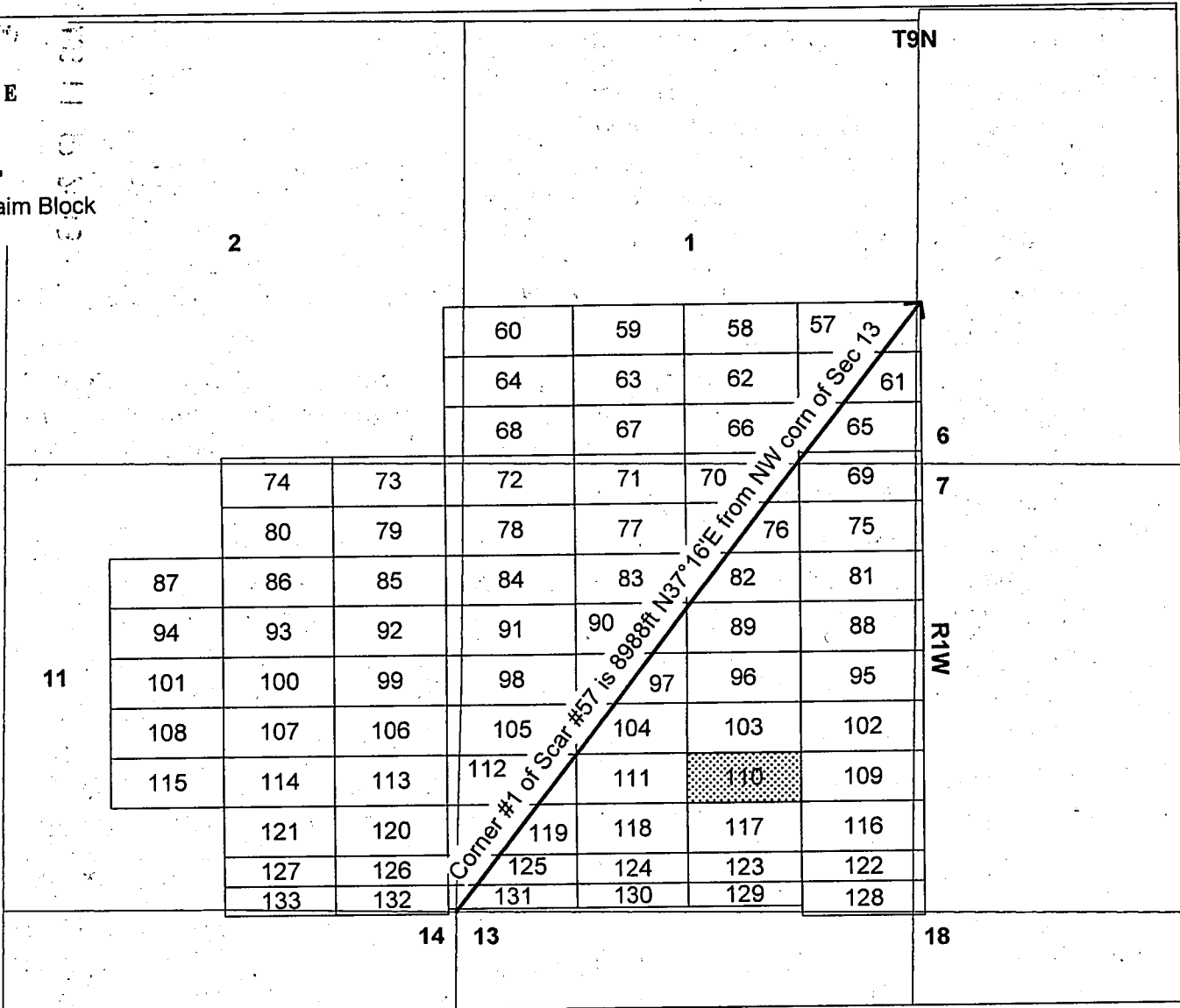
Witness: 

AMC428959





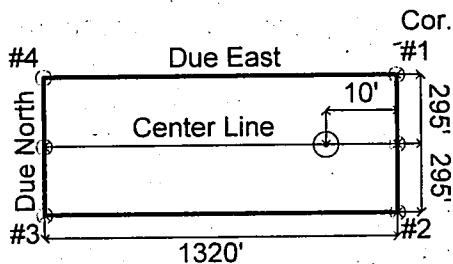
1" = 2000'  
"Scar" Claim Block



AMC4289591



Claim Layout  
(not to scale)



- Corner/End Posts
- ⊙ Location Monument

Scar #110 lode mining claim  
(shown hatched above).

Locator: Silver Mountain Mining, LLC  
Type of corner and location monuments used: 1½" x 1½" wooden posts, each at least 4' above the ground surface.

The bearings and distances in degrees and feet between claim corners are as depicted on the adjacent "Claim Layout" map.

"Scar #110" Lode Claim

**LOCATION NOTICE – LODE MINING CLAIM**

NOTICE IS HEREBY GIVEN that the "Locator", as described below, has caused to be located the "Scar # 111" Lode Mining Claim situated in Yavapai County, Arizona in accordance with A.R.S. 27-202 and 27-203; 43 CFR 3833.1-5; 43 CFR 3833.1-6.

RECEIVED  
BEM AZ STATE OFFICE  
2014 AUG 11 P 2:15  
PHOENIX, ARIZONA

The Locator of this Claim is: Silver Mountain Mining, LLC, whose mailing address is: P.O. Box 14078, Tucson, Arizona, 85732.

This Claim measures 1300 feet long and 590 feet wide, such that 1290 feet are claimed in an East direction and 10 feet in a West direction from the Location Monument at which the Notice of Location is posted, together with 295 feet on each side of the center-line of this Claim.

The general course of this Claim is Due East.

The Location Monument is a 5' long, 1-1/2" x 1-1/2" wooden post firmly set in the ground on the center-line of this Claim. This Claim is further marked by six 5' long 1-1/2" x 1-1/2" wooden posts firmly set in the ground, one at each corner and one at the center of each end-line.

The Location Monument of this Claim is situated in Section 12, Township 9N; Range 2W, Gila & Salt River Base & Meridian, Arizona. This Claim also encompasses portions of the quarter sections shown in the Table below:

¼ Section	Section	Township	Range	Meridian
SE	12	9N	2W	G&SRBM
SW	12	9N	2W	G&SRBM
				G&SRBM
				G&SRBM

Corner #1 of this Claim, as shown on the accompanying map, is located 3271 feet in a N55°43'E direction from the northwest corner of Section 13, Township 9N, Range 2W, G&SRBM.

A Claim Map showing the location of this Claim and its contiguous relationship to the "Scar" Claim Block is attached to this Notice.

LOCATED, DATED, AND POSTED on the ground this 10<sup>th</sup> day of JULY, 2014.

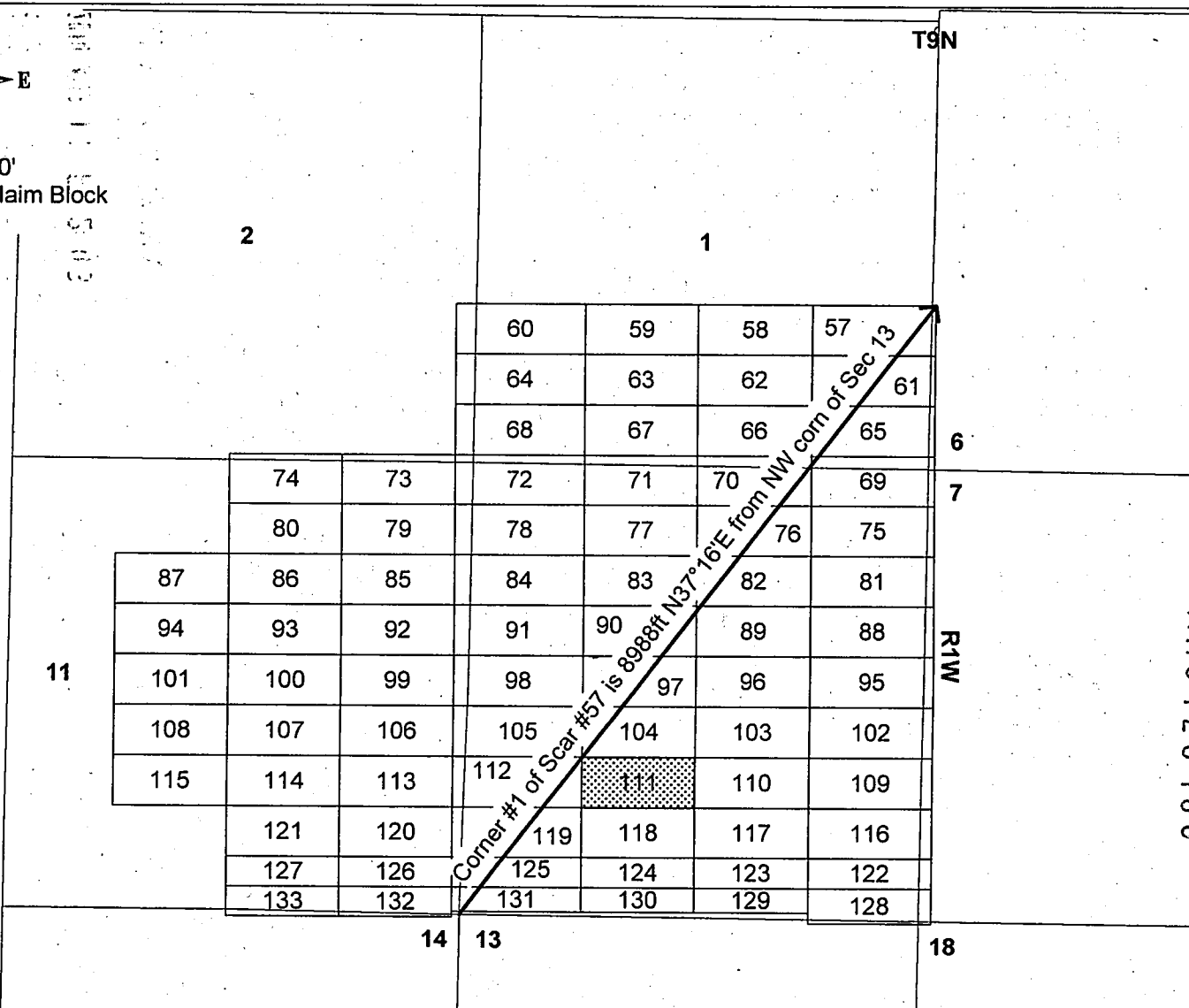
AGENT FOR LOCATOR: GEOMETRIX, LLC

Witness: [Signature]

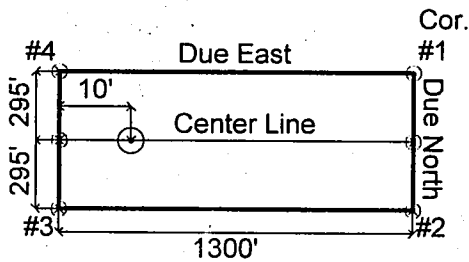
AMC428960



1" = 2000'  
"Scar" Claim Block



Claim Layout  
(not to scale)



- Corner/End Posts
- ⊙ Location Monument

Scar #111 lode mining claim  
(shown hatched above).

Locator: Silver Mountain Mining, LLC  
Type of corner and location monuments used: 1½" x 1½" wooden posts, each at least 4' above the ground surface.

The bearings and distances in degrees and feet between claim corners are as depicted on the adjacent "Claim Layout" map.

"Scar #111" Lode Claim

AMCL 28960

**LOCATION NOTICE – LODE MINING CLAIM**

NOTICE IS HEREBY GIVEN that the "Locator", as described below, has caused to be located the "Scar # 112" Lode Mining Claim situated in Yavapai County, Arizona in accordance with A.R.S. 27-202 and 27-203; 43 CFR 3833.1-5; 43 CFR 3833.1-6.

RECEIVED  
BLM  
AZ STATE OFFICE  
2014 AUG 11 P 2:43  
PHOENIX, ARIZONA

The Locator of this Claim is: Silver Mountain Mining, LLC, whose mailing address is: P.O. Box 14078, Tucson, Arizona, 85732.

This Claim measures 1490 feet long and 590 feet wide, such that 10 feet are claimed in an East direction and 1480 feet in a West direction from the Location Monument at which the Notice of Location is posted, together with 295 feet on each side of the center-line of this Claim.

The general course of this Claim is Due East.

The Location Monument is a 5' long, 1-1/2" x 1-1/2" wooden post firmly set in the ground on the center-line of this Claim. This Claim is further marked by six 5' long 1-1/2" x 1-1/2" wooden posts firmly set in the ground, one at each corner and one at the center of each end-line.

The Location Monument of this Claim is situated in Section 12, Township 9N; Range 2W, Gila & Salt River Base & Meridian, Arizona. This Claim also encompasses portions of the quarter sections shown in the Table below:

¼ Section	Section	Township	Range	Meridian
SE	11	9N	2W	G&SRBM
SW	12	9N	2W	G&SRBM
				G&SRBM
				G&SRBM

Corner #1 of this Claim, as shown on the accompanying map, is located 2316 feet in a N37°17'E direction from the northwest corner of Section 13, Township 9N, Range 2W, G&SRBM.

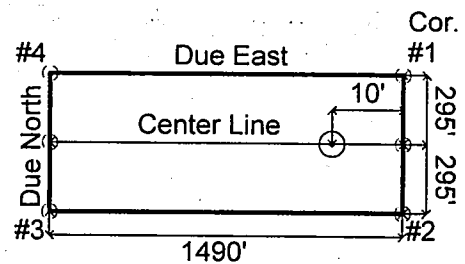
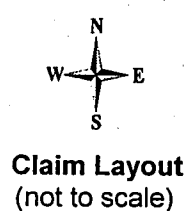
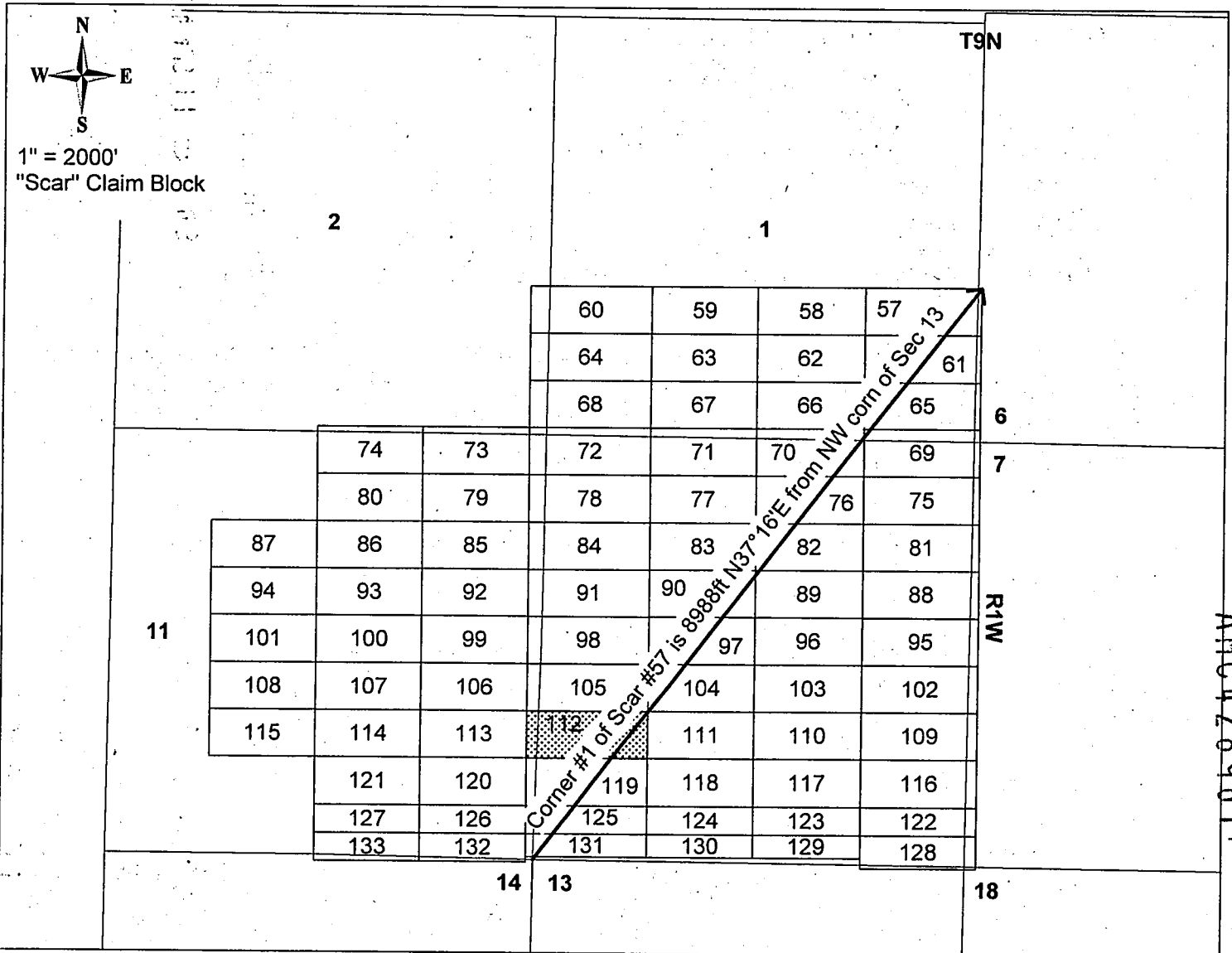
A Claim Map showing the location of this Claim and its contiguous relationship to the "Scar" Claim Block is attached to this Notice.

LOCATED, DATED, AND POSTED on the ground this 10<sup>th</sup> day of July, 2014.

AGENT FOR LOCATOR: GEOMETRIX, LLC.

Witness: 

AMC 428961



○ Corner/End Posts  
⊙ Location Monument

Scar #112 lode mining claim (shown hatched above).  
Locator: Silver Mountain Mining, LLC  
Type of corner and location monuments used: 1½" x 1½" wooden posts, each at least 4' above the ground surface.  
The bearings and distances in degrees and feet between claim corners are as depicted on the adjacent "Claim Layout" map.

"Scar #112" Lode Claim



RECEIVED  
 BLM STATE OFFICE  
 2014 AUG 11 P 2:43  
 PHOENIX, ARIZONA

**LOCATION NOTICE – LODE MINING CLAIM**

NOTICE IS HEREBY GIVEN that the "Locator", as described below, has caused to be located the "**Scar # 113**" Lode Mining Claim situated in Yavapai County, Arizona in accordance with A.R.S. 27-202 and 27-203; 43 CFR 3833.1-5; 43 CFR 3833.1-6.

The Locator of this Claim is: Silver Mountain Mining, LLC, whose mailing address is: P.O. Box 14078, Tucson, Arizona, 85732.

This Claim measures 1300 feet long and 590 feet wide, such that 1290 feet are claimed in an East direction and 10 feet in a West direction from the Location Monument at which the Notice of Location is posted, together with 295 feet on each side of the center-line of this Claim.

The general course of this Claim is Due East.

The Location Monument is a 5' long, 1-1/2"x 1-1/2" wooden post firmly set in the ground on the center-line of this Claim. This Claim is further marked by six 5' long 1-1/2"x 1-1/2" wooden posts firmly set in the ground, one at each corner and one at the center of each end-line.

The Location Monument of this Claim is situated in Section 11, Township 9N; Range 2W, Gila & Salt River Base & Meridian, Arizona. This Claim also encompasses portions of the quarter sections shown in the Table below:

¼ Section	Section	Township	Range	Meridian
SE	11	9N	2W	G&SRBM
				G&SRBM
				G&SRBM
				G&SRBM

Corner #1 of this Claim, as shown on the accompanying map, is located 1844 feet in a N2°43'W direction from the northwest corner of Section 13, Township 9N, Range 2W, G&SRBM.

A Claim Map showing the location of this Claim and its contiguous relationship to the "Scar" Claim Block is attached to this Notice.

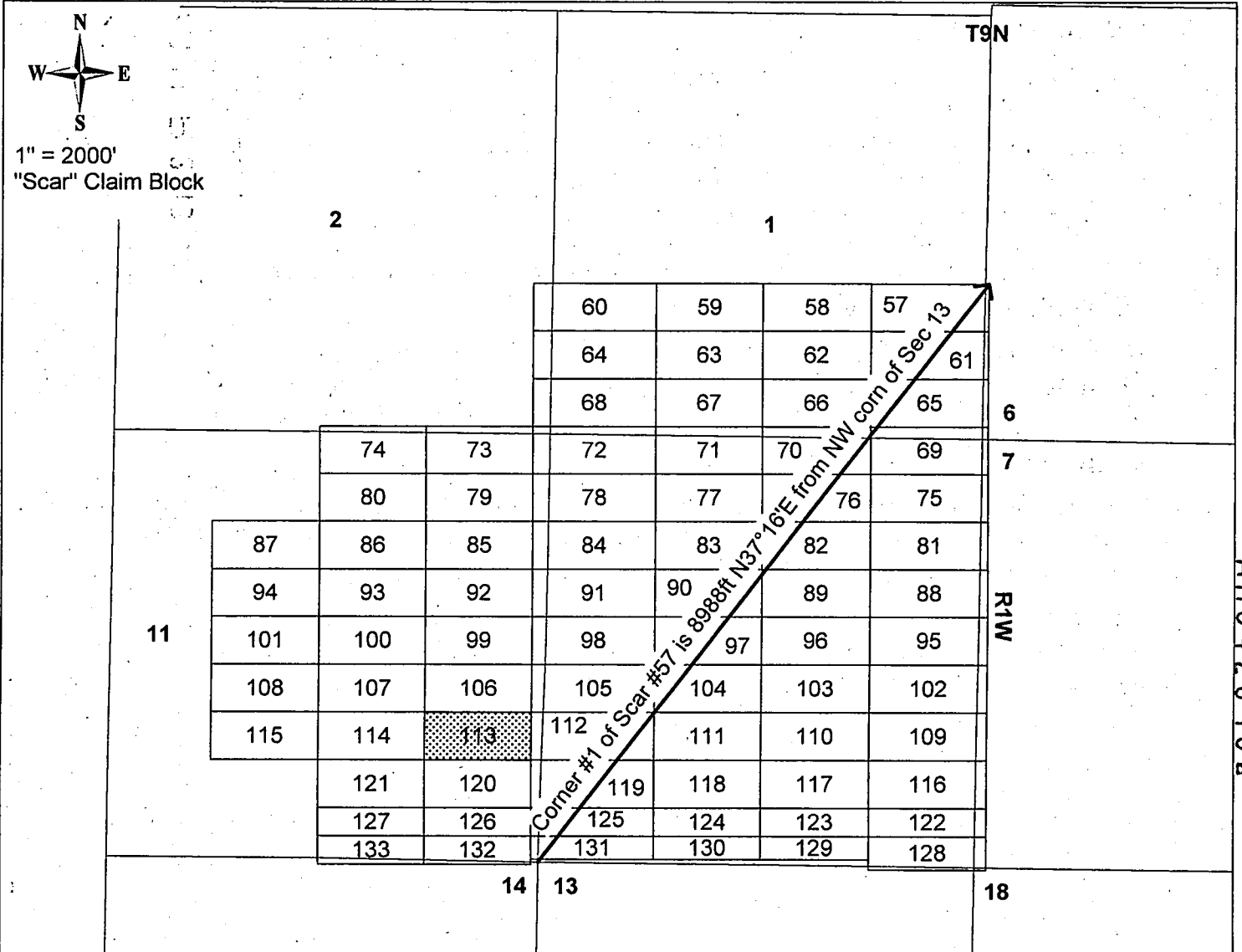
LOCATED, DATED, AND POSTED on the ground this 9<sup>th</sup> day of JULY, 2014.

AGENT FOR LOCATOR: GEOMETRIX, LLC

Witness: 

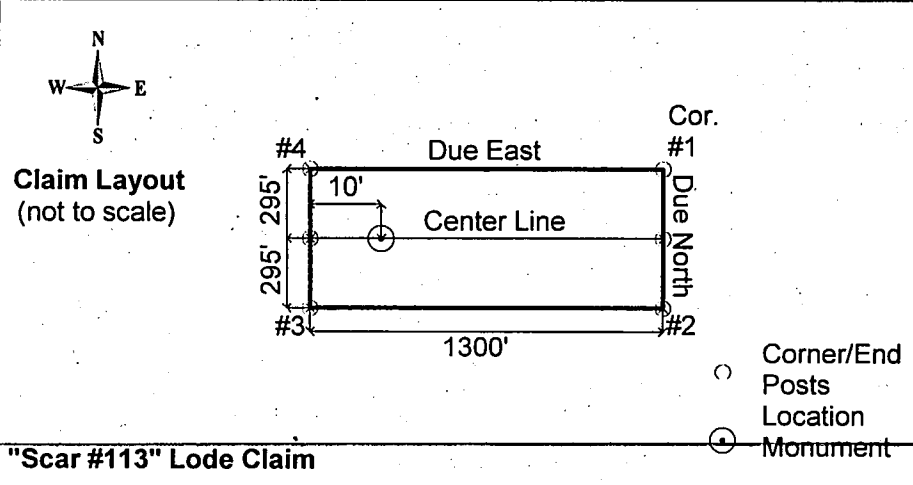
AMC428962





1" = 2000'
   
 "Scar" Claim Block

AMC4289621



Scar #113 lode mining claim (shown hatched above).

Locator: Silver Mountain Mining, LLC
   
 Type of corner and location monuments used: 1½" x 1½" wooden posts, each at least 4' above the ground surface.

The bearings and distances in degrees and feet between claim corners are as depicted on the adjacent "Claim Layout" map.

"Scar #113" Lode Claim

**LOCATION NOTICE – LODE MINING CLAIM**

NOTICE IS HEREBY GIVEN that the "Locator", as described below, has caused to be located the "**Scar # 114**" Lode Mining Claim situated in Yavapai County, Arizona in accordance with A.R.S. 27-202 and 27-203; 43 CFR 3833.1-5; 43 CFR 3833.1-6.

RECEIVED  
BLM  
AZ STATE OFFICE  
2014 AUG 11 P 2:43  
PHOENIX, ARIZONA

The Locator of this Claim is: Silver Mountain Mining, LLC, whose mailing address is: P.O. Box 14078, Tucson, Arizona, 85732.

This Claim measures 1280 feet long and 590 feet wide, such that 10 feet are claimed in an East direction and 1270 feet in a West direction from the Location Monument at which the Notice of Location is posted, together with 295 feet on each side of the center-line of this Claim.

The general course of this Claim is Due East.

The Location Monument is a 5' long, 1-1/2"x 1-1/2" wooden post firmly set in the ground on the center-line of this Claim. This Claim is further marked by six 5' long 1-1/2"x 1-1/2" wooden posts firmly set in the ground, one at each corner and one at the center of each end-line.

The Location Monument of this Claim is situated in Section 11, Township 9N; Range 2W, Gila & Salt River Base & Meridian, Arizona. This Claim also encompasses portions of the quarter sections shown in the Table below:


¼ Section	Section	Township	Range	Meridian
SE	11	9N	2W	G&SRBM
SW	11	9N	2W	G&SRBM
				G&SRBM
				G&SRBM

Corner #1 of this Claim, as shown on the accompanying map, is located 2306 feet in a N36°59'W direction from the northwest corner of Section 13, Township 9N, Range 2W, G&SRBM.

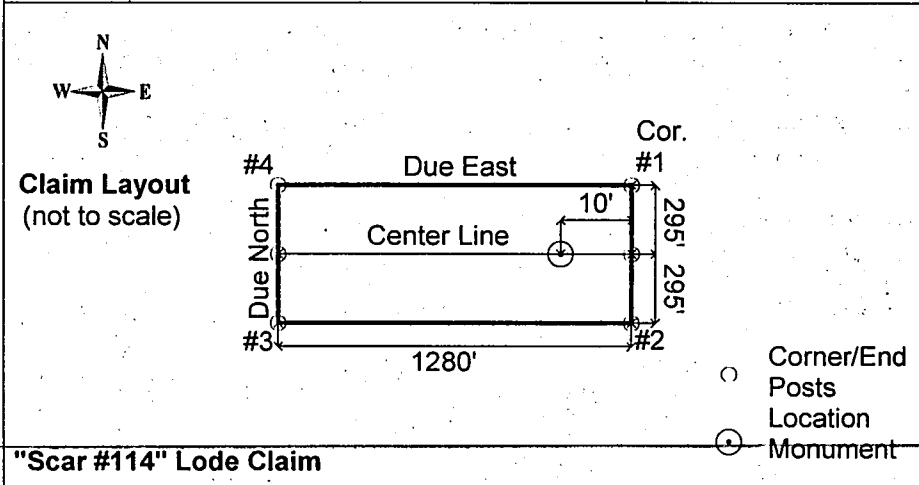
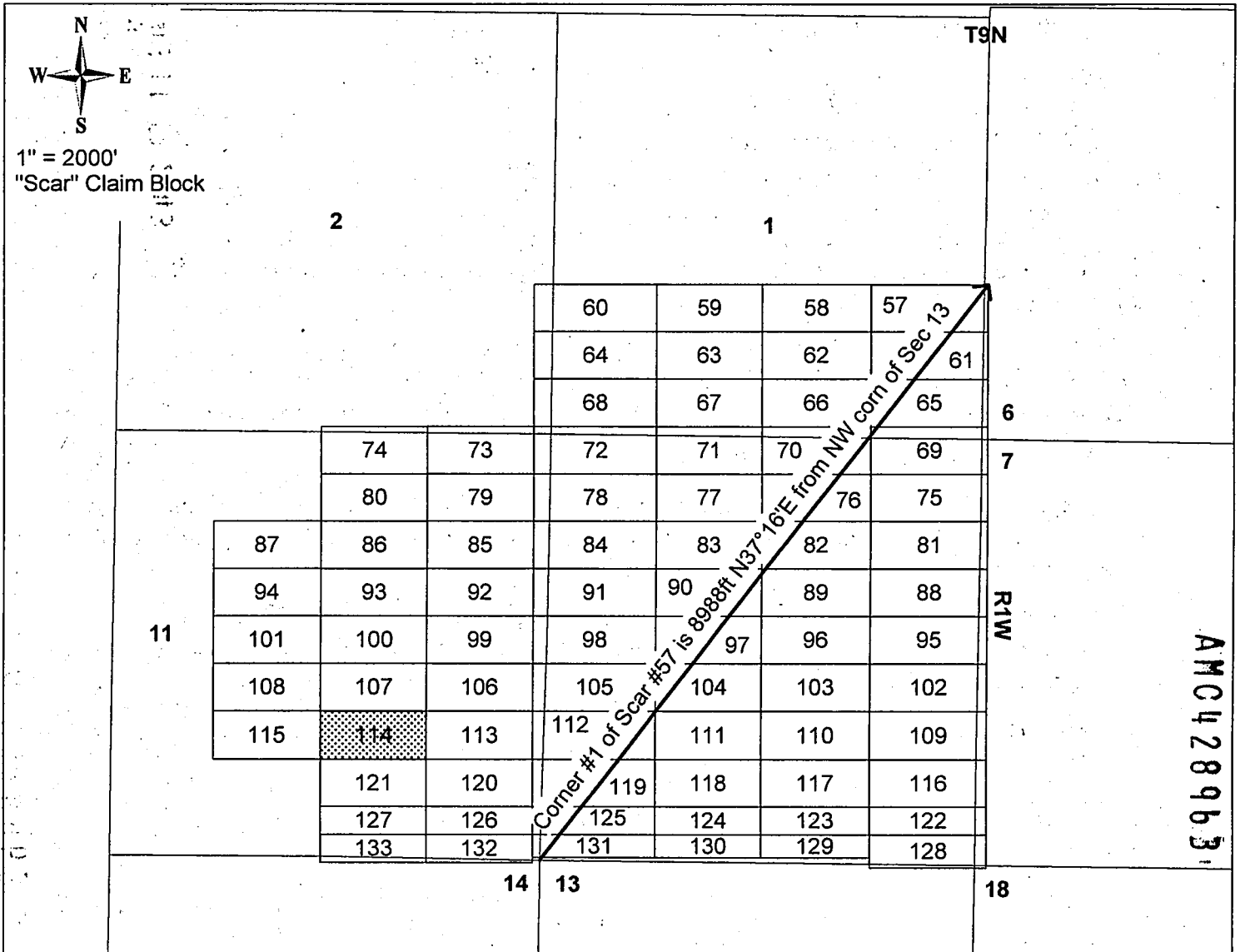
A Claim Map showing the location of this Claim and its contiguous relationship to the "Scar" Claim Block is attached to this Notice.

LOCATED, DATED, AND POSTED on the ground this 9<sup>th</sup> day of July, 2014.

AGENT FOR LOCATOR: GEOMETRIX, LLC.

Witness: 

AMC428963



Scar #114 lode mining claim (shown hatched above).

Locator: Silver Mountain Mining, LLC  
 Type of corner and location monuments used: 1½" x 1½" wooden posts, each at least 4' above the ground surface.

The bearings and distances in degrees and feet between claim corners are as depicted on the adjacent "Claim Layout" map.

"Scar #114" Lode Claim

**LOCATION NOTICE – LODE MINING CLAIM**

NOTICE IS HEREBY GIVEN that the "Locator", as described below, has caused to be located the "Scar # 115" Lode Mining Claim situated in Yavapai County, Arizona in accordance with A.R.S. 27-202 and 27-203; 43 CFR 3833.1-5; 43 CFR 3833.1-6.

RECEIVED  
 BLM AZ STATE OFFICE  
 2014 AUG 11 P 2:43  
 PHOENIX, ARIZONA

The Locator of this Claim is: Silver Mountain Mining, LLC, whose mailing address is: P.O. Box 14078, Tucson, Arizona, 85732.

This Claim measures 1300 feet long and 590 feet wide, such that 10 feet are claimed in an East direction and 1290 feet in a West direction from the Location Monument at which the Notice of Location is posted, together with 295 feet on each side of the center-line of this Claim.

The general course of this Claim is Due East.

The Location Monument is a 5' long, 1-1/2" x 1-1/2" wooden post firmly set in the ground on the center-line of this Claim. This Claim is further marked by six 5' long 1-1/2" x 1-1/2" wooden posts firmly set in the ground, one at each corner and one at the center of each end-line.

The Location Monument of this Claim is situated in Section 11, Township 9N; Range 2W, Gila & Salt River Base & Meridian, Arizona. This Claim also encompasses portions of the quarter sections shown in the Table below:

¼ Section	Section	Township	Range	Meridian
SW	11	9N	2W	G&SRBM
				G&SRBM
				G&SRBM
				G&SRBM

Corner #1 of this Claim, as shown on the accompanying map, is located 3242 feet in a N55°22'W direction from the northwest corner of Section 13, Township 9N, Range 2W, G&SRBM.

A Claim Map showing the location of this Claim and its contiguous relationship to the "Scar" Claim Block is attached to this Notice.

LOCATED, DATED, AND POSTED on the ground this 8<sup>th</sup> day of JULY, 2014.

AGENT FOR LOCATOR: GEOMETRIX, LLC.

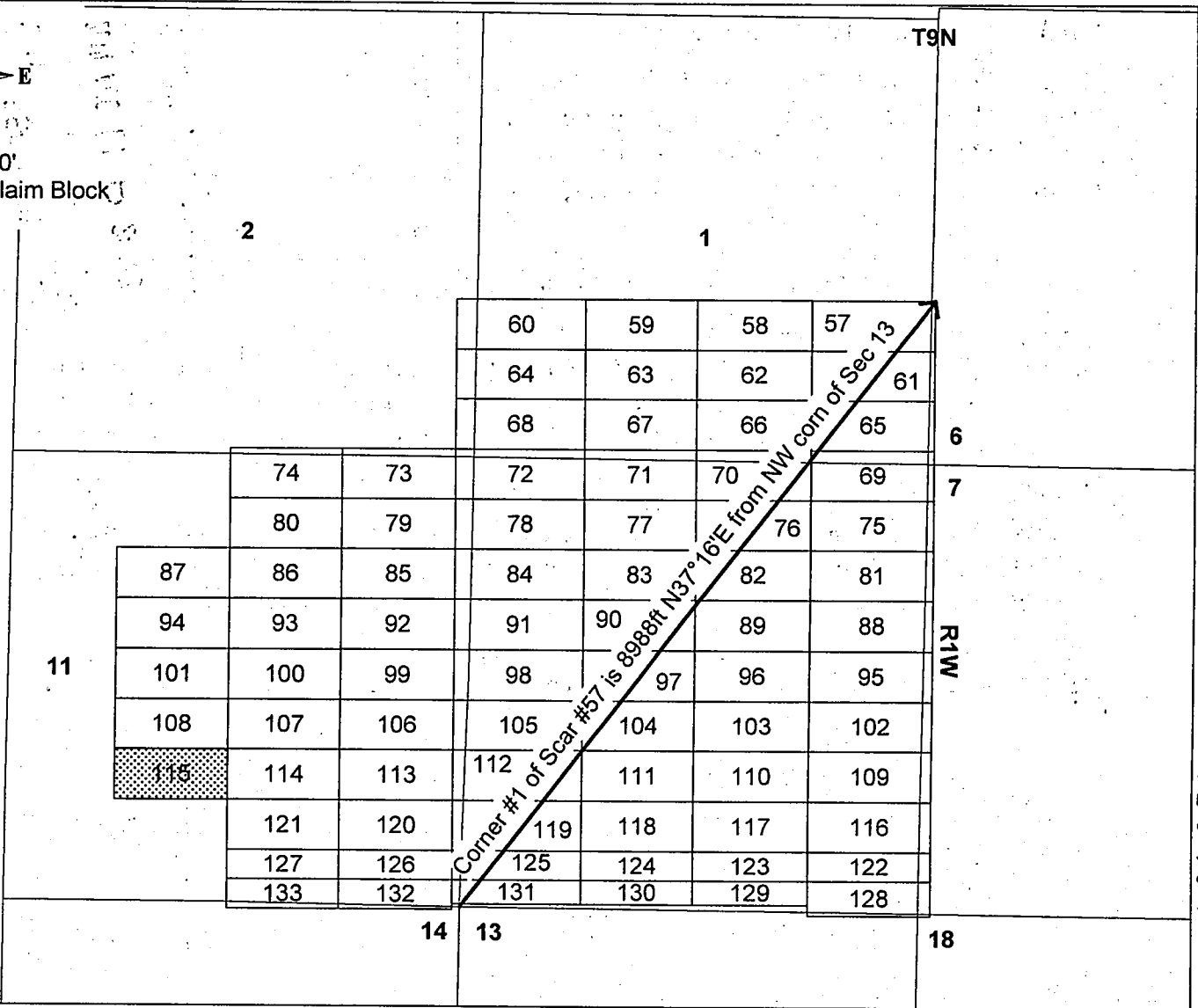
Witness: 

AMC428964



1" = 2000'

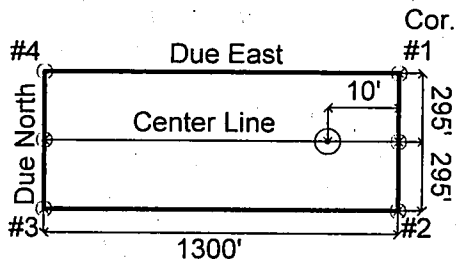
"Scar" Claim Block



AM0428964



Claim Layout  
(not to scale)



- Corner/End Posts
- ⊙ Location Monument

Scar #115 lode mining claim  
(shown hatched above).

Locator: Silver Mountain Mining, LLC  
Type of corner and location monuments used: 1½" x 1½" wooden posts, each at least 4' above the ground surface.

The bearings and distances in degrees and feet between claim corners are as depicted on the adjacent "Claim Layout" map.

"Scar #115" Lode Claim

**LOCATION NOTICE – LODE MINING CLAIM**

NOTICE IS HEREBY GIVEN that the "Locator", as described below, has caused to be located the "Scar # 116" Lode Mining Claim situated in Yavapai County, Arizona in accordance with A.R.S. 27-202 and 27-203; 43 CFR 3833.1-5; 43 CFR 3833.1-6.

RECEIVED  
BEM AZ STATE OFFICE  
2014 AUG 11 P 2:49  
PHOENIX, ARIZONA

The Locator of this Claim is: Silver Mountain Mining, LLC, whose mailing address is: P.O. Box 14078, Tucson, Arizona, 85732.

This Claim measures 1420 feet long and 590 feet wide, such that 1410 feet are claimed in an East direction and 10 feet in a West direction from the Location Monument at which the Notice of Location is posted, together with 295 feet on each side of the center-line of this Claim.

The general course of this Claim is Due East.

The Location Monument is a 5' long, 1-1/2"x 1-1/2" wooden post firmly set in the ground on the center-line of this Claim. This Claim is further marked by six 5' long 1-1/2"x 1-1/2" wooden posts firmly set in the ground, one at each corner and one at the center of each end-line.

The Location Monument of this Claim is situated in Section 12, Township 9N; Range 2W, Gila & Salt River Base & Meridian, Arizona. This Claim also encompasses portions of the quarter sections shown in the Table below:

¼ Section	Section	Township	Range	Meridian
SW	7	9N	1W	G&SRBM
SE	12	9N	2W	G&SRBM
				G&SRBM
				G&SRBM

Corner #1 of this Claim, as shown on the accompanying map, is located 5585 feet in a N77°03'E direction from the northwest corner of Section 13, Township 9N, Range 2W, G&SRBM.

A Claim Map showing the location of this Claim and its contiguous relationship to the "Scar" Claim Block is attached to this Notice.

LOCATED, DATED, AND POSTED on the ground this 16<sup>th</sup> day of JULY, 2014.

AGENT FOR LOCATOR: GEOMETRIX, LLC.

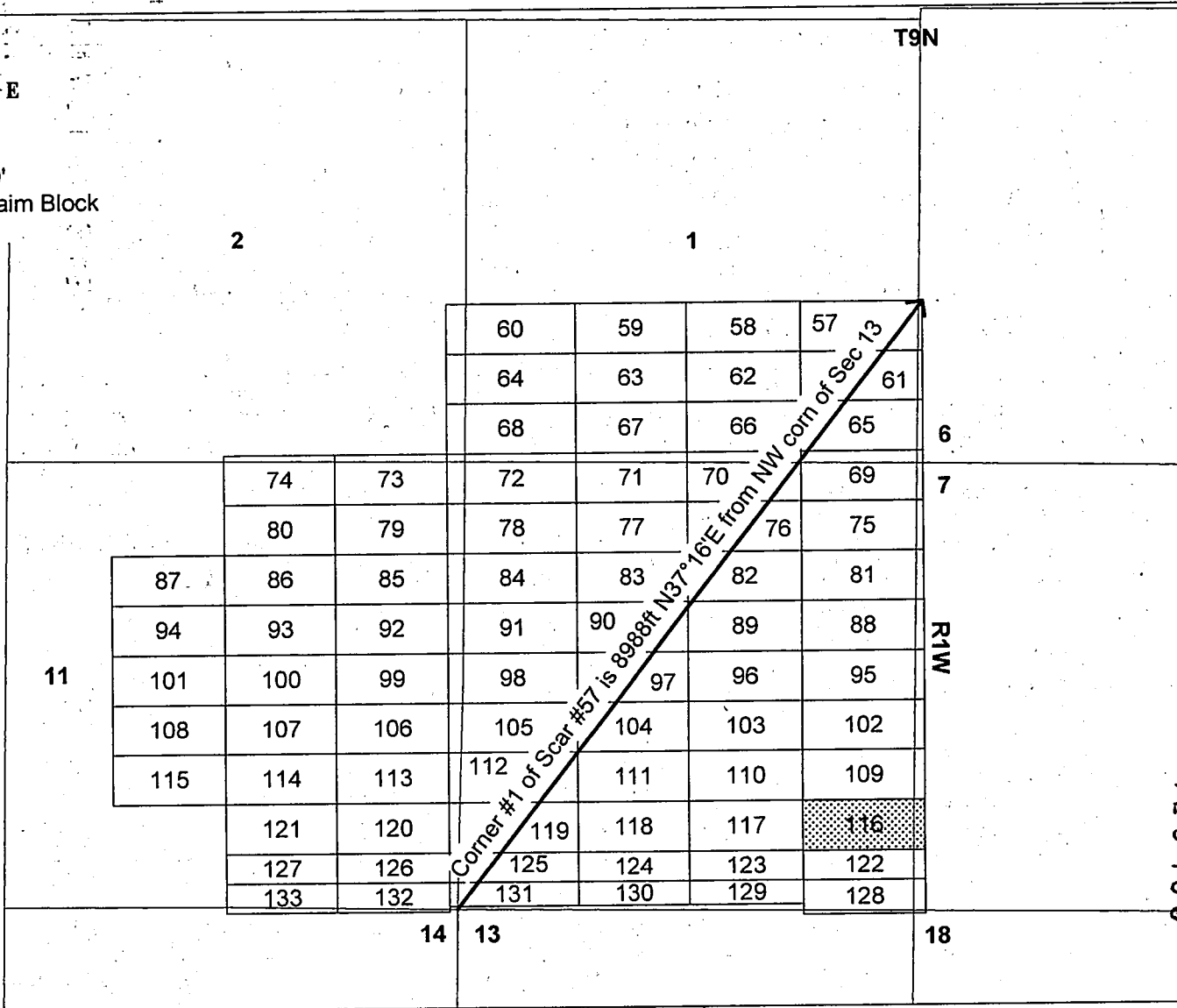
Witness: 

AMC 428965





1" = 2000'  
"Scar" Claim Block



T9N

2

1

60	59	58	57
64	63	62	61
68	67	66	65
74	73	72	71
80	79	78	77
87	86	85	84
94	93	92	91
101	100	99	98
108	107	106	105
115	114	113	112
	121	120	119
	127	126	125
	133	132	131

6

7

R1W

11

14

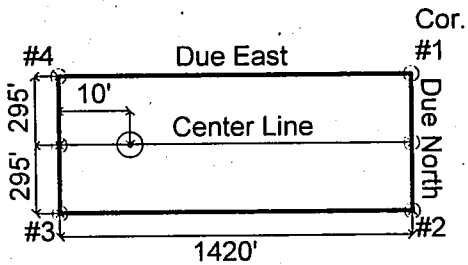
13

18

AMC428965



Claim Layout  
(not to scale)



○ Corner/End Posts  
● Location Monument

Scar #116 lode mining claim  
(shown hatched above).

Locator: Silver Mountain Mining, LLC  
Type of corner and location monuments used: 1½" x 1½" wooden posts, each at least 4' above the ground surface.

The bearings and distances in degrees and feet between claim corners are as depicted on the adjacent "Claim Layout" map.

"Scar #116" Lode Claim

**LOCATION NOTICE – LODE MINING CLAIM**

NOTICE IS HEREBY GIVEN that the "Locator", as described below, has caused to be located the "**Scar # 117**" Lode Mining Claim situated in Yavapai County, Arizona in accordance with A.R.S. 27-202 and 27-203; 43 CFR 3833.1-5; 43 CFR 3833.1-6.

RECEIVED  
BISMARCK AZ STATE OFFICE  
2014 AUG 11 P 2:43  
PHOENIX, ARIZONA

The Locator of this Claim is: Silver Mountain Mining, LLC, whose mailing address is: P.O. Box 14078, Tucson, Arizona, 85732.

This Claim measures 1320 feet long and 590 feet wide, such that 10 feet are claimed in an East direction and 1310 feet in a West direction from the Location Monument at which the Notice of Location is posted, together with 295 feet on each side of the center-line of this Claim.

The general course of this Claim is Due East.

The Location Monument is a 5' long, 1-1/2" x 1-1/2" wooden post firmly set in the ground on the center-line of this Claim. This Claim is further marked by six 5' long 1-1/2" x 1-1/2" wooden posts firmly set in the ground, one at each corner and one at the center of each end-line.

The Location Monument of this Claim is situated in Section 12, Township 9N; Range 2W, Gila & Salt River Base & Meridian, Arizona. This Claim also encompasses portions of the quarter sections shown in the Table below:

¼ Section	Section	Township	Range	Meridian
SE	12	9N	2W	G&SRBM
				G&SRBM
				G&SRBM
				G&SRBM

Corner #1 of this Claim, as shown on the accompanying map, is located 4213 feet in a N72°43'E direction from the northwest corner of Section 13, Township 9N, Range 2W, G&SRBM.

A Claim Map showing the location of this Claim and its contiguous relationship to the "Scar" Claim Block is attached to this Notice.

LOCATED, DATED, AND POSTED on the ground this 16<sup>th</sup> day of July, 2014.

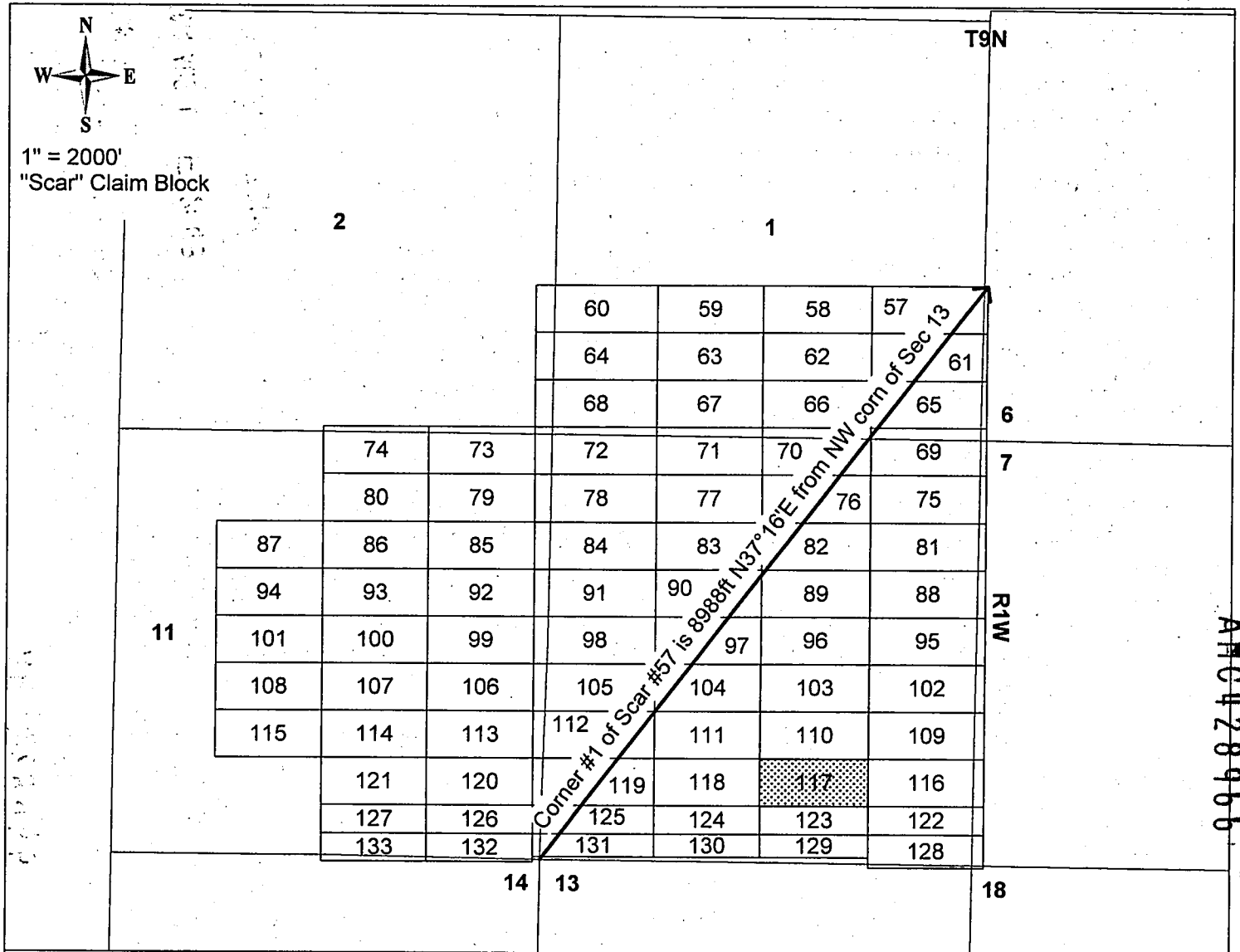
AGENT FOR LOCATOR: GEOMETRIX, LLC.

Witness: [Signature]

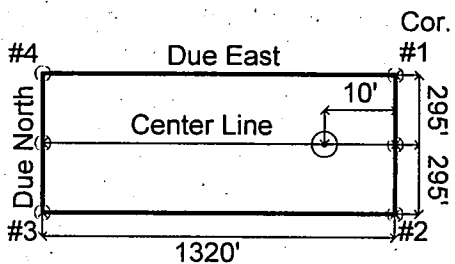
AMC428966



1" = 2000'  
"Scar" Claim Block



Claim Layout  
(not to scale)



- Corner/End Posts
- ⊙ Location Monument

Scar #117 lode mining claim  
(shown hatched above).

Locator: Silver Mountain Mining, LLC  
Type of corner and location monuments used: 1½" x 1½" wooden posts, each at least 4' above the ground surface.

The bearings and distances in degrees and feet between claim corners are as depicted on the adjacent "Claim Layout" map.

"Scar #117" Lode Claim

AMC428966

**LOCATION NOTICE – LODE MINING CLAIM**

NOTICE IS HEREBY GIVEN that the "Locator", as described below, has caused to be located the "Scar # 118" Lode Mining Claim situated in Yavapai County, Arizona in accordance with A.R.S. 27-202 and 27-203; 43 CFR 3833.1-5; 43 CFR 3833.1-6.

RECEIVED  
 BLM AZ STATE OFFICE  
 2014 AUG 11 P 2:43  
 PHOENIX, ARIZONA

The Locator of this Claim is: Silver Mountain Mining, LLC, whose mailing address is: P.O. Box 14078, Tucson, Arizona, 85732.

This Claim measures 1300 feet long and 590 feet wide, such that 1290 feet are claimed in an East direction and 10 feet in a West direction from the Location Monument at which the Notice of Location is posted, together with 295 feet on each side of the center-line of this Claim.

The general course of this Claim is Due East.

The Location Monument is a 5' long, 1-1/2" x 1-1/2" wooden post firmly set in the ground on the center-line of this Claim. This Claim is further marked by six 5' long 1-1/2" x 1-1/2" wooden posts firmly set in the ground, one at each corner and one at the center of each end-line.

The Location Monument of this Claim is situated in Section 12, Township 9N; Range 2W, Gila & Salt River Base & Meridian, Arizona. This Claim also encompasses portions of the quarter sections shown in the Table below:

¼ Section	Section	Township	Range	Meridian
SE	12	9N	2W	G&SRBM
SW	12	9N	2W	G&SRBM
				G&SRBM
				G&SRBM

Corner #1 of this Claim, as shown on the accompanying map, is located 2979 feet in a N65°08'E direction from the northwest corner of Section 13, Township 9N, Range 2W, G&SRBM.

A Claim Map showing the location of this Claim and its contiguous relationship to the "Scar" Claim Block is attached to this Notice.

LOCATED, DATED, AND POSTED on the ground this 10<sup>th</sup> day of JULY, 2014.

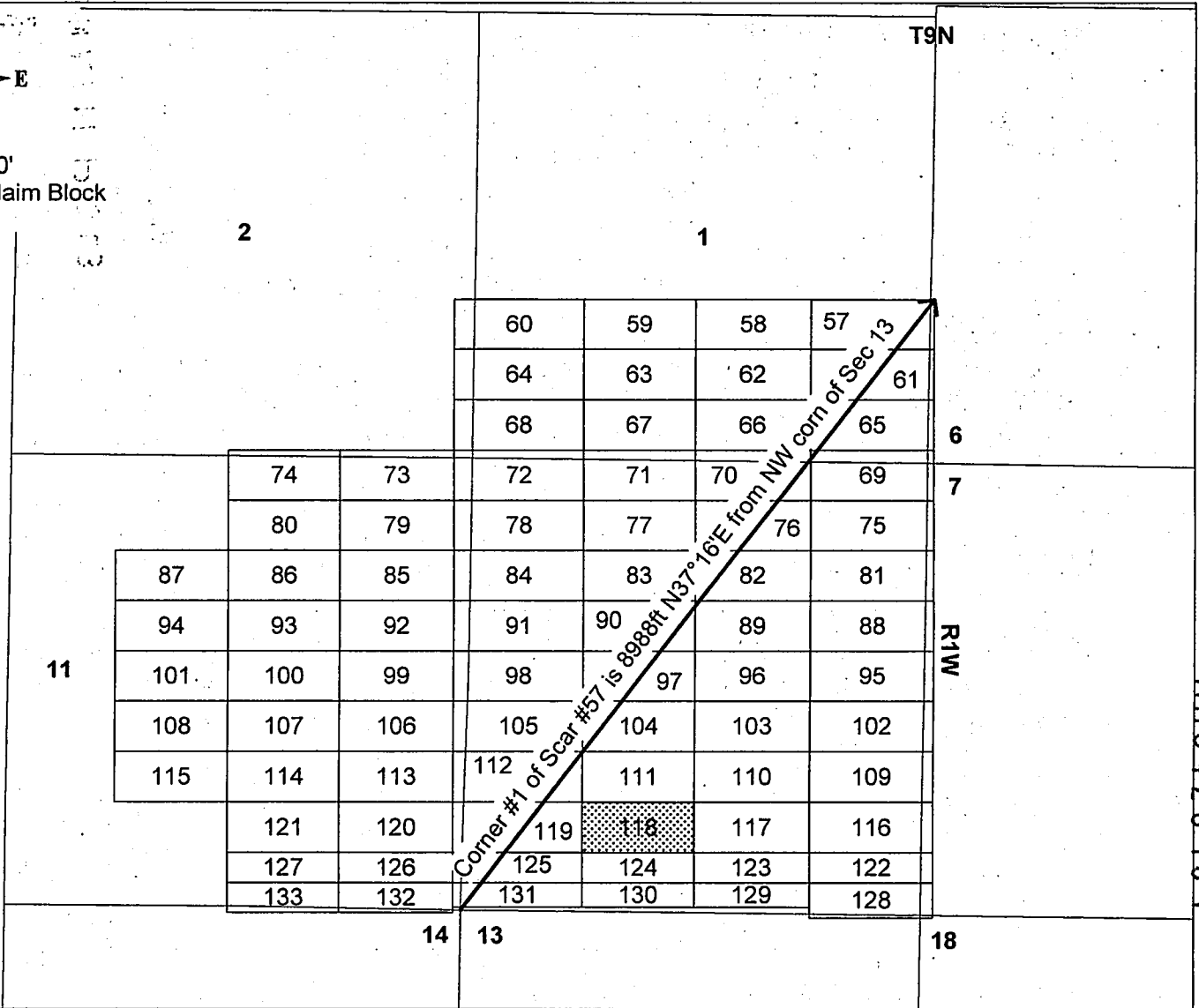
AGENT FOR LOCATOR: GEOMETRIX, LLC.

Witness: [Signature]

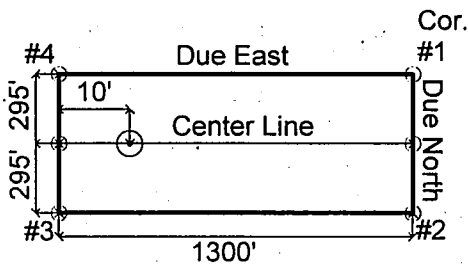
AMC428967



1" = 2000'  
"Scar" Claim Block



Claim Layout  
(not to scale)



○ Corner/End Posts  
⊕ Location Monument

Scar #118 lode mining claim  
(shown hatched above).

Locator: Silver Mountain Mining, LLC  
Type of corner and location monuments used: 1½" x 1½" wooden posts, each at least 4' above the ground surface.

The bearings and distances in degrees and feet between claim corners are as depicted on the adjacent "Claim Layout" map.

"Scar #118" Lode Claim

AMC 428967

RECEIVED  
 BLM ARIZONA STATE OFFICE  
 2014 AUG 11 P 2:43  
 PHOENIX, ARIZONA

**LOCATION NOTICE – LODE MINING CLAIM**

NOTICE IS HEREBY GIVEN that the "Locator", as described below, has caused to be located the "Scar # 119" Lode Mining Claim situated in Yavapai County, Arizona in accordance with A.R.S. 27-202 and 27-203; 43 CFR 3833.1-5; 43 CFR 3833.1-6.

The Locator of this Claim is: Silver Mountain Mining, LLC, whose mailing address is: P.O. Box 14078, Tucson, Arizona, 85732.

This Claim measures 1490 feet long and 590 feet wide, such that 10 feet are claimed in an East direction and 1480 feet in a West direction from the Location Monument at which the Notice of Location is posted, together with 295 feet on each side of the center-line of this Claim.

The general course of this Claim is Due East.

The Location Monument is a 5' long, 1-1/2"x 1-1/2" wooden post firmly set in the ground on the center-line of this Claim. This Claim is further marked by six 5' long 1-1/2"x 1-1/2" wooden posts firmly set in the ground, one at each corner and one at the center of each end-line.

The Location Monument of this Claim is situated in Section 12, Township 9N; Range 2W, Gila & Salt River Base & Meridian, Arizona. This Claim also encompasses portions of the quarter sections shown in the Table below:

¼ Section	Section	Township	Range	Meridian
SE	11	9N	2W	G&SRBM
SW	12	9N	2W	G&SRBM
				G&SRBM
				G&SRBM


AMC428968

Corner #1 of this Claim, as shown on the accompanying map, is located 1880 feet in a N48°15'E direction from the northwest corner of Section 13, Township 9N, Range 2W, G&SRBM.

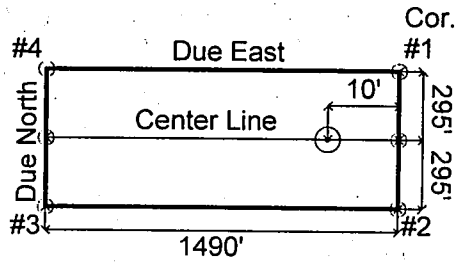
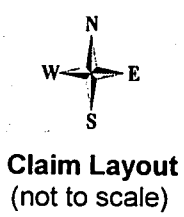
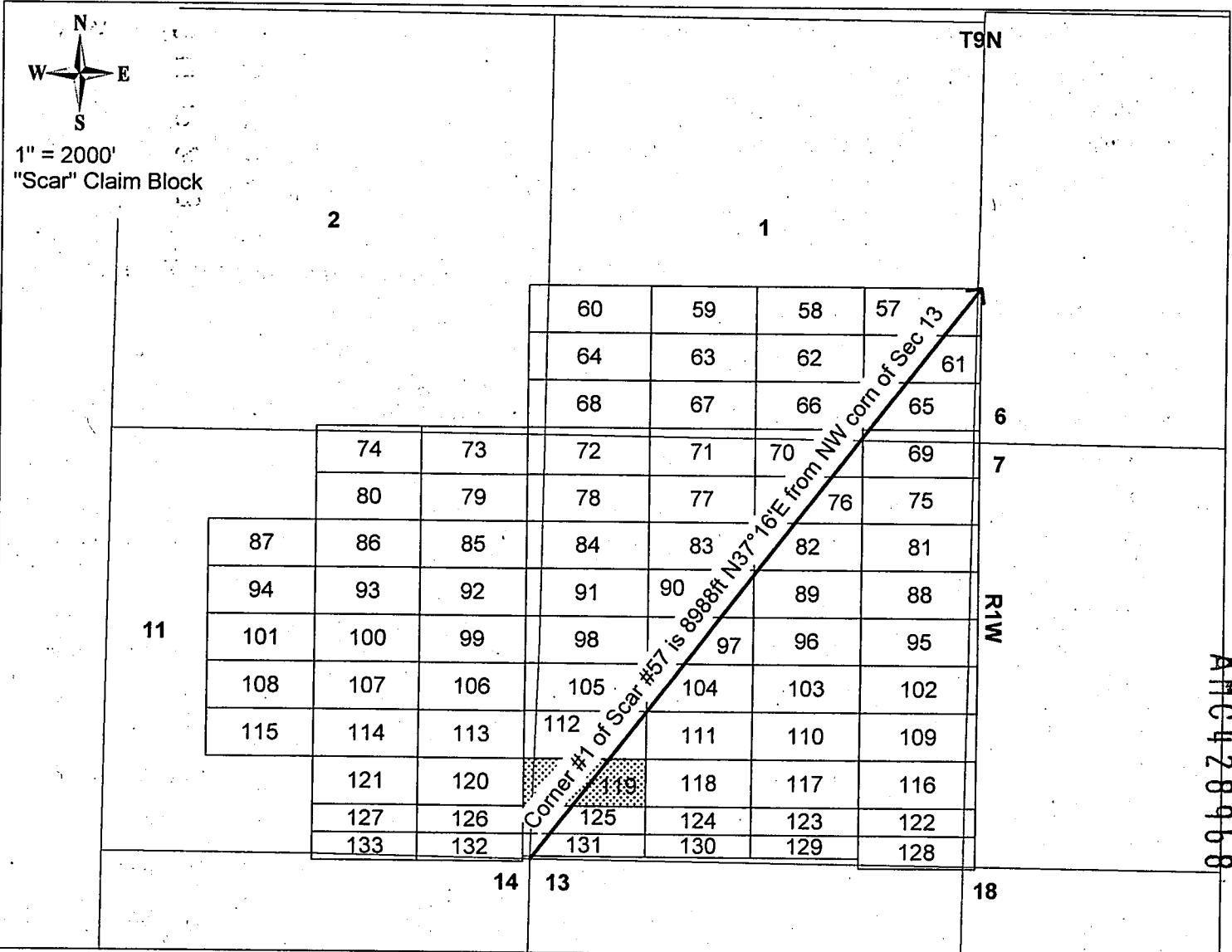
A Claim Map showing the location of this Claim and its contiguous relationship to the "Scar" Claim Block is attached to this Notice.

LOCATED, DATED, AND POSTED on the ground this 10<sup>th</sup> day of JULY, 2014.

AGENT FOR LOCATOR: GEOMETRIX, LLC.

Witness: 





○ Corner/End Posts  
⊙ Location Monument

Scar #119 lode mining claim (shown hatched above).

Locator: Silver Mountain Mining, LLC  
Type of corner and location monuments used: 1½" x 1½" wooden posts, each at least 4' above the ground surface.

The bearings and distances in degrees and feet between claim corners are as depicted on the adjacent "Claim Layout" map.

"Scar #119" Lode Claim

**LOCATION NOTICE – LODE MINING CLAIM**

NOTICE IS HEREBY GIVEN that the "Locator", as described below, has caused to be located the "**Scar # 120**" Lode Mining Claim situated in Yavapai County, Arizona in accordance with A.R.S. 27-202 and 27-203; 43 CFR 3833.1-5; 43 CFR 3833.1-6.

RECEIVED  
 BLM AZ STATE OFFICE  
 2014 AUG 11 P 2:43  
 PHOENIX, ARIZONA

The Locator of this Claim is: Silver Mountain Mining, LLC, whose mailing address is: P.O. Box 14078, Tucson, Arizona, 85732.

This Claim measures 1300 feet long and 590 feet wide, such that 1290 feet are claimed in an East direction and 10 feet in a West direction from the Location Monument at which the Notice of Location is posted, together with 295 feet on each side of the center-line of this Claim.

The general course of this Claim is Due East.

The Location Monument is a 5' long, 1-1/2"x 1-1/2" wooden post firmly set in the ground on the center-line of this Claim. This Claim is further marked by six 5' long 1-1/2"x 1-1/2" wooden posts firmly set in the ground, one at each corner and one at the center of each end-line.

The Location Monument of this Claim is situated in Section 11, Township 9N; Range 2W, Gila & Salt River Base & Meridian, Arizona. This Claim also encompasses portions of the quarter sections shown in the Table below:


¼ Section	Section	Township	Range	Meridian
SE	11	9N	2W	G&SRBM
				G&SRBM
				G&SRBM
				G&SRBM

Corner #1 of this Claim, as shown on the accompanying map, is located 1255 feet in a N3°59'W direction from the northwest corner of Section 13, Township 9N, Range 2W, G&SRBM.

A Claim Map showing the location of this Claim and its contiguous relationship to the "Scar" Claim Block is attached to this Notice.

LOCATED, DATED, AND POSTED on the ground this 9<sup>th</sup> day of July, 2014.

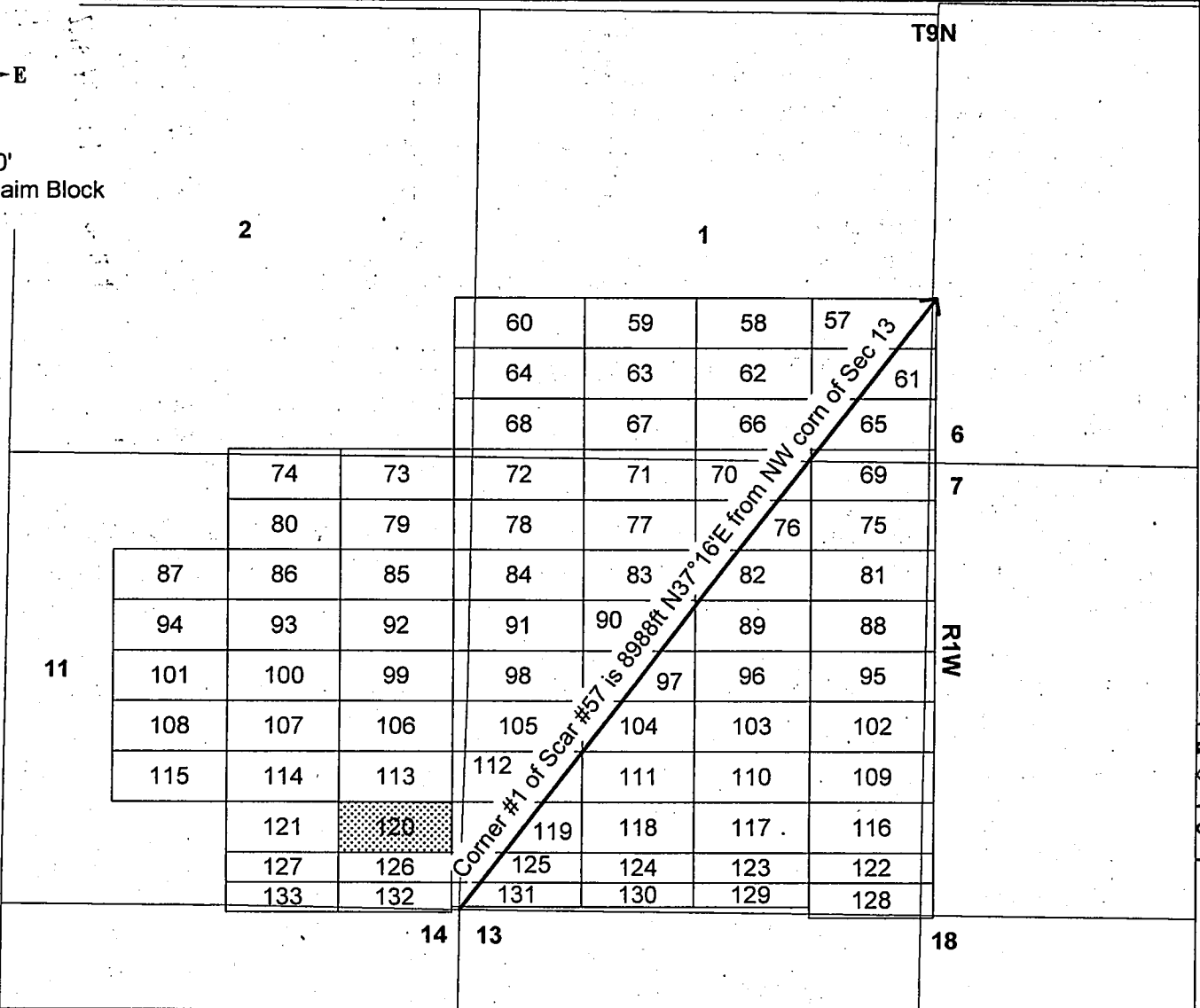
AGENT FOR LOCATOR: GEOMETRIX, LLC.

Witness: 

AMC428969



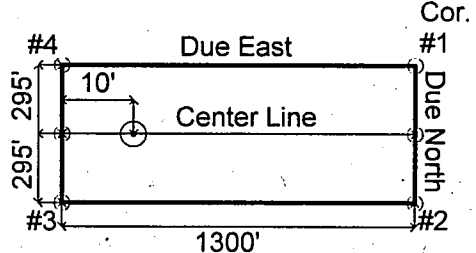
1" = 2000'  
"Scar" Claim Block



AMC4289691



Claim Layout  
(not to scale)



○ Corner/End Posts  
⊙ Location Monument

Scar #120 lode mining claim  
(shown hatched above).

Locator: Silver Mountain Mining, LLC  
Type of corner and location monuments used: 1½" x 1½" wooden posts, each at least 4' above the ground surface.

The bearings and distances in degrees and feet between claim corners are as depicted on the adjacent "Claim Layout" map.

"Scar #120" Lode Claim

RECEIVED  
 BLM AZ STATE OFFICE  
 20th AUG 11 P 2:44  
 PHOENIX, ARIZONA

**LOCATION NOTICE – LODE MINING CLAIM**

NOTICE IS HEREBY GIVEN that the "Locator", as described below, has caused to be located the "**Scar # 121**" Lode Mining Claim situated in Yavapai County, Arizona in accordance with A.R.S. 27-202 and 27-203; 43 CFR 3833.1-5; 43 CFR 3833.1-6.

The Locator of this Claim is: Silver Mountain Mining, LLC, whose mailing address is: P.O. Box 14078, Tucson, Arizona, 85732.

This Claim measures 1280 feet long and 590 feet wide, such that 10 feet are claimed in an East direction and 1270 feet in a West direction from the Location Monument at which the Notice of Location is posted, together with 295 feet on each side of the center-line of this Claim.

The general course of this Claim is Due East.

The Location Monument is a 5' long, 1-1/2" x 1-1/2" wooden post firmly set in the ground on the center-line of this Claim. This Claim is further marked by six 5' long 1-1/2" x 1-1/2" wooden posts firmly set in the ground, one at each corner and one at the center of each end-line.

The Location Monument of this Claim is situated in Section 11, Township 9N; Range 2W, Gila & Salt River Base & Meridian, Arizona. This Claim also encompasses portions of the quarter sections shown in the Table below:

¼ Section	Section	Township	Range	Meridian
SE	11	9N	2W	G&SRBM
SW	11	9N	2W	G&SRBM
				G&SRBM
				G&SRBM

Corner #1 of this Claim, as shown on the accompanying map, is located 1869 feet in a N47°56'W direction from the northwest corner of Section 13, Township 9N, Range 2W, G&SRBM.

A Claim Map showing the location of this Claim and its contiguous relationship to the "Scar" Claim Block is attached to this Notice.

LOCATED, DATED, AND POSTED on the ground this 9<sup>th</sup> day of JULY, 2014.

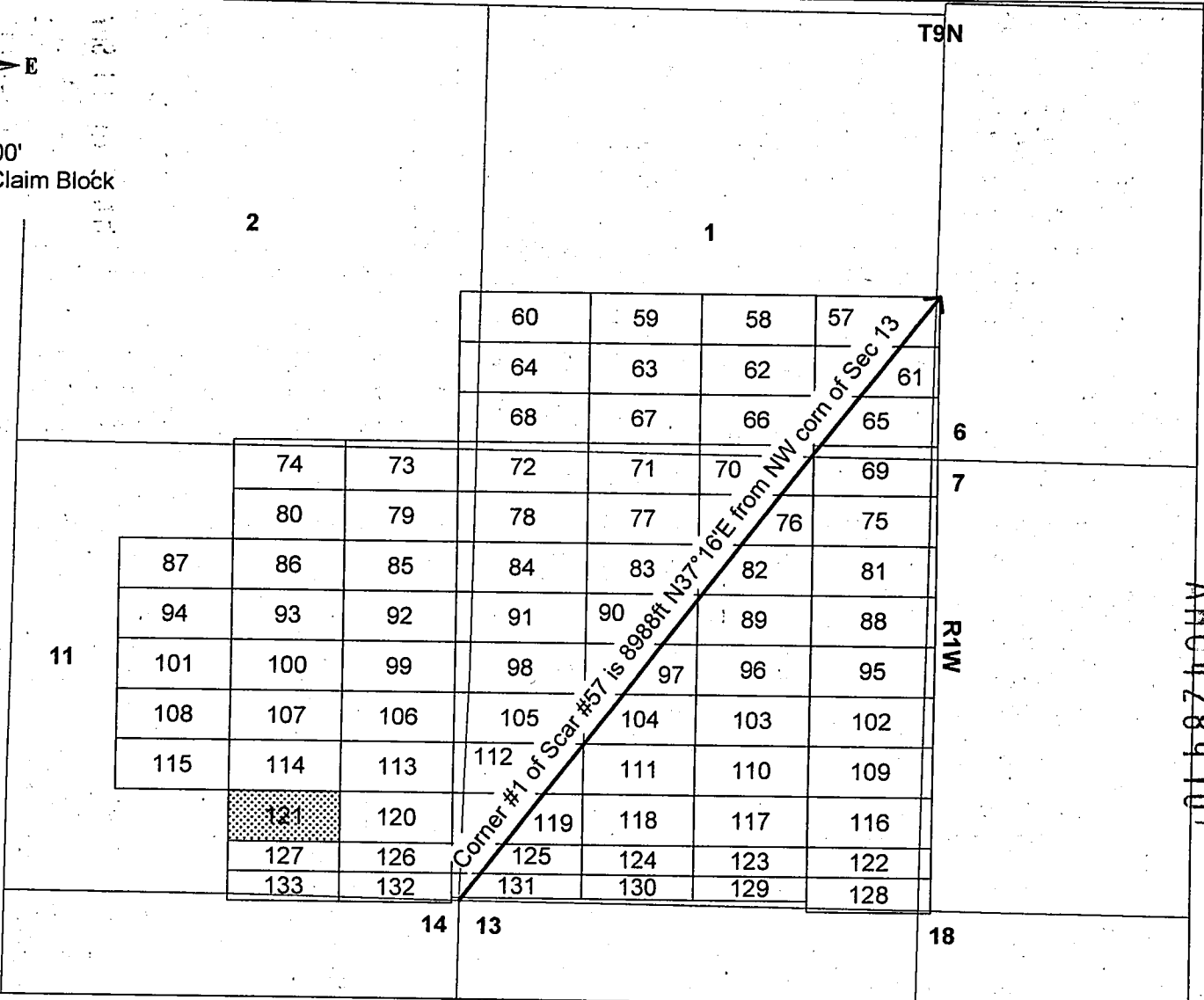
AGENT FOR LOCATOR: GEOMETRIX, LLC.

Witness: 

AMC 428970



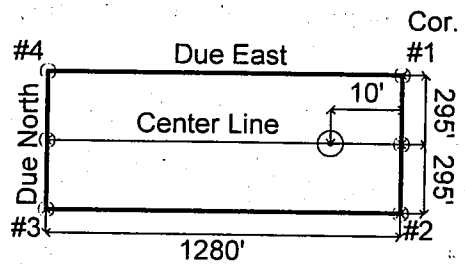
1" = 2000'  
"Scar" Claim Block



AMC1128970



Claim Layout  
(not to scale)



- Corner/End Posts
- ⊙ Location Monument

Scar #121 lode mining claim  
(shown hatched above).

Locator: Silver Mountain Mining, LLC  
Type of corner and location monuments used: 1½" x 1½" wooden posts, each at least 4' above the ground surface.

The bearings and distances in degrees and feet between claim corners are as depicted on the adjacent "Claim Layout" map.

"Scar #121" Lode Claim



**LOCATION NOTICE – LODE MINING CLAIM**

NOTICE IS HEREBY GIVEN that the "Locator", as described below, has caused to be located the "Scar # 122" Lode Mining Claim situated in Yavapai County, Arizona in accordance with A.R.S. 27-202 and 27-203; 43 CFR 3833.1-5; 43 CFR 3833.1-6.

RECEIVED  
BLM AZ STATE OFFICE  
2014 AUG 11 P 2:44  
PHOENIX, ARIZONA

The Locator of this Claim is: Silver Mountain Mining, LLC, whose mailing address is: P.O. Box 14078, Tucson, Arizona, 85732.

This Claim measures 1420 feet long and 350 feet wide, such that 1410 feet are claimed in an East direction and 10 feet in a West direction from the Location Monument at which the Notice of Location is posted, together with 175 feet on each side of the center-line of this Claim.

The general course of this Claim is Due East.

The Location Monument is a 5' long, 1-1/2"x 1-1/2" wooden post firmly set in the ground on the center-line of this Claim. This Claim is further marked by six 5' long 1-1/2"x 1-1/2" wooden posts firmly set in the ground, one at each corner and one at the center of each end-line.

The Location Monument of this Claim is situated in Section 12, Township 9N; Range 2W, Gila & Salt River Base & Meridian, Arizona. This Claim also encompasses portions of the quarter sections shown in the Table below:

¼ Section	Section	Township	Range	Meridian
SW	7	9N	1W	G&SRBM
SE	12	9N	2W	G&SRBM
				G&SRBM
				G&SRBM

Corner #1 of this Claim, as shown on the accompanying map, is located 5483 feet in a N83°04'E direction from the northwest corner of Section 13, Township 9N, Range 2W, G&SRBM.

A Claim Map showing the location of this Claim and its contiguous relationship to the "Scar" Claim Block is attached to this Notice.

LOCATED, DATED, AND POSTED on the ground this 16<sup>th</sup> day of JULY, 2014.

AGENT FOR LOCATOR: GEOMETRIX, LLC

Witness: Jay A. [Signature]

AMC428971





1" = 2000'  
"Scar" Claim Block

T9N

2

1

11

			60	59	58	57	
			64	63	62		61
			68	67	66		65
	74	73	72	71	70		69
	80	79	78	77		76	75
87	86	85	84	83		82	81
94	93	92	91	90		89	88
101	100	99	98	97		96	95
108	107	106	105	104		103	102
115	114	113	112	111		110	109
	121	120	119	118		117	116
	127	126	125	124		123	122
	133	132	131	130		129	128

Corner #1 of Scar #57 is 8988ft N37°16'E from NW corn of Sec 13

6

7

R1W

14

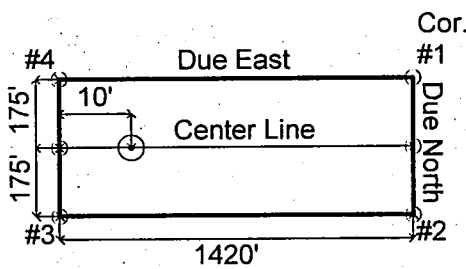
13

18

AMC428971



Claim Layout  
(not to scale)



- Corner/End Posts
- ⊙ Location Monument

Scar #122 lode mining claim  
(shown hatched above).

Locator: Silver Mountain Mining, LLC  
Type of corner and location monuments used: 1½" x 1½" wooden posts, each at least 4' above the ground surface.

The bearings and distances in degrees and feet between claim corners are as depicted on the adjacent "Claim Layout" map.

"Scar #122" Lode Claim

RECEIVED  
 BLM & AZ STATE OFFICE  
 2014 AUG 11 P 2:44  
 PHOENIX, ARIZONA

**LOCATION NOTICE – LODGE MINING CLAIM**

NOTICE IS HEREBY GIVEN that the "Locator", as described below, has caused to be located the "Scar # 123" Lode Mining Claim situated in Yavapai County, Arizona in accordance with A.R.S. 27-202 and 27-203; 43 CFR 3833.1-5; 43 CFR 3833.1-6.

The Locator of this Claim is: Silver Mountain Mining, LLC, whose mailing address is: P.O. Box 14078, Tucson, Arizona, 85732.

This Claim measures 1320 feet long and 350 feet wide, such that 10 feet are claimed in an East direction and 1310 feet in a West direction from the Location Monument at which the Notice of Location is posted, together with 175 feet on each side of the center-line of this Claim.

The general course of this Claim is Due East.

The Location Monument is a 5' long, 1-1/2"x 1-1/2" wooden post firmly set in the ground on the center-line of this Claim. This Claim is further marked by six 5' long 1-1/2"x 1-1/2" wooden posts firmly set in the ground, one at each corner and one at the center of each end-line.

The Location Monument of this Claim is situated in Section 12, Township 9N; Range 2W, Gila & Salt River Base & Meridian, Arizona. This Claim also encompasses portions of the quarter sections shown in the Table below:

¼ Section	Section	Township	Range	Meridian
SE	12	9N	2W	G&SRBM
				G&SRBM
				G&SRBM
				G&SRBM

Corner #1 of this Claim, as shown on the accompanying map, is located 4077 feet in a N80°39'E direction from the northwest corner of Section 13, Township 9N, Range 2W, G&SRBM.

A Claim Map showing the location of this Claim and its contiguous relationship to the "Scar" Claim Block is attached to this Notice.

LOCATED, DATED, AND POSTED on the ground this 16<sup>th</sup> day of JULY, 2014.

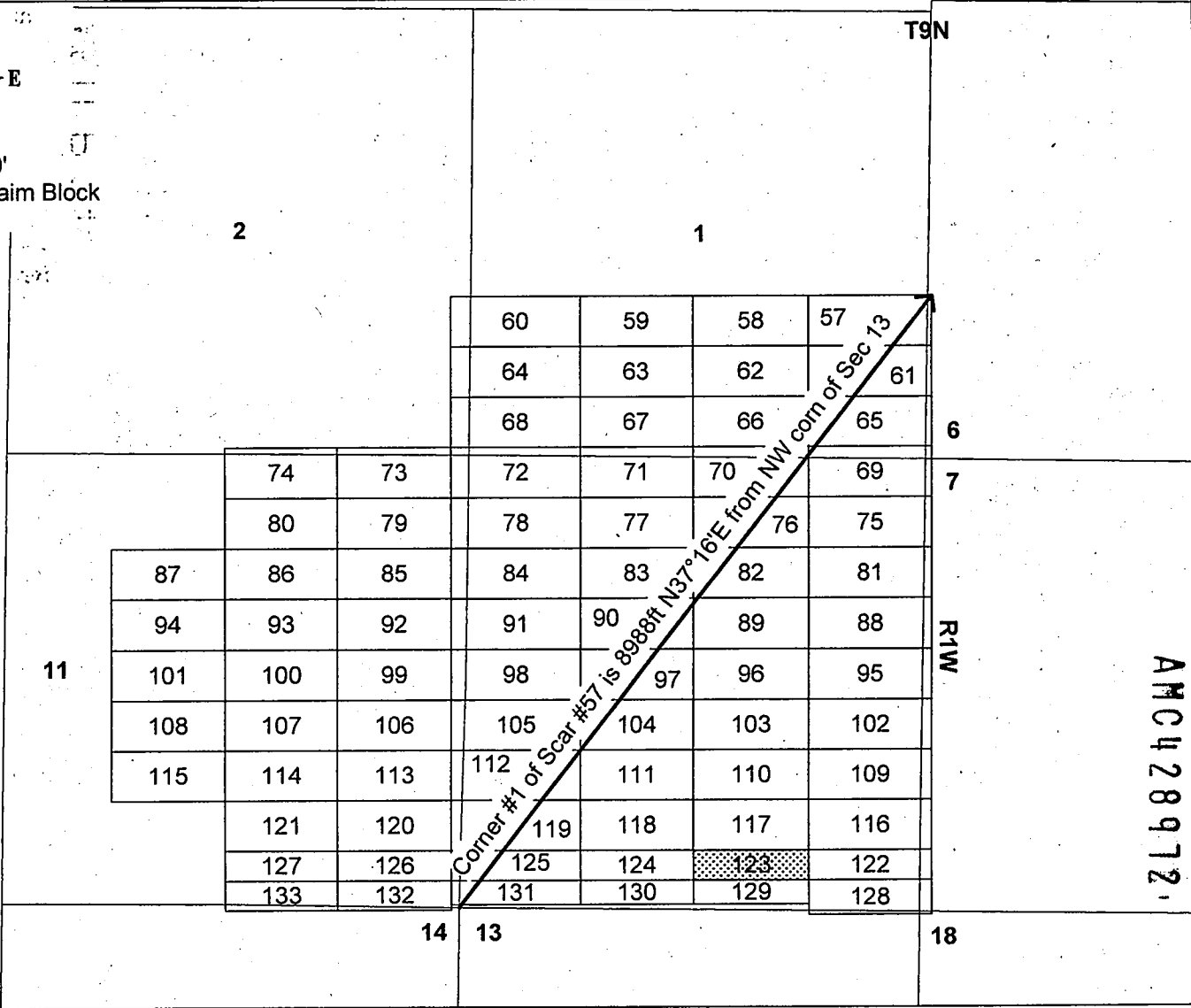
AGENT FOR LOCATOR: GEOMETRIX, LLC

Witness: 

AMC428972



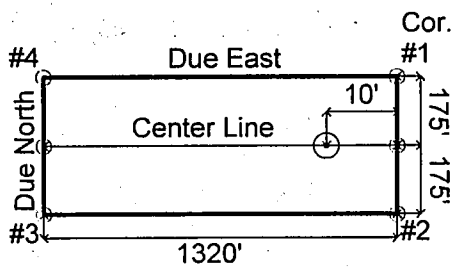
1" = 2000'  
"Scar" Claim Block



AMC428972



Claim Layout  
(not to scale)



- Corner/End Posts
- ⊙ Location Monument

Scar #123 lode mining claim  
(shown hatched above).

Locator: Silver Mountain Mining, LLC  
Type of corner and location monuments used: 1½" x 1½" wooden posts, each at least 4' above the ground surface.

The bearings and distances in degrees and feet between claim corners are as depicted on the adjacent "Claim Layout" map.

"Scar #123" Lode Claim

**LOCATION NOTICE – LODE MINING CLAIM**

NOTICE IS HEREBY GIVEN that the "Locator", as described below, has caused to be located the "Scar # 124" Lode Mining Claim situated in Yavapai County, Arizona in accordance with A.R.S. 27-202 and 27-203; 43 CFR 3833.1-5; 43 CFR 3833.1-6.

RECEIVED  
 BLM AZ STATE OFF  
 2014 AUG 11 P 2:44  
 PHOENIX, ARIZONA

The Locator of this Claim is: Silver Mountain Mining, LLC, whose mailing address is: P.O. Box 14078, Tucson, Arizona, 85732.

This Claim measures 1300 feet long and 350 feet wide, such that 1290 feet are claimed in an East direction and 10 feet in a West direction from the Location Monument at which the Notice of Location is posted, together with 175 feet on each side of the center-line of this Claim.

The general course of this Claim is Due East.

The Location Monument is a 5' long, 1-1/2" x 1-1/2" wooden post firmly set in the ground on the center-line of this Claim. This Claim is further marked by six 5' long 1-1/2" x 1-1/2" wooden posts firmly set in the ground, one at each corner and one at the center of each end-line.

The Location Monument of this Claim is situated in Section 12, Township 9N; Range 2W, Gila & Salt River Base & Meridian, Arizona. This Claim also encompasses portions of the quarter sections shown in the Table below:

¼ Section	Section	Township	Range	Meridian
SE	12	9N	2W	G&SRBM
SW	12	9N	2W	G&SRBM
				G&SRBM
				G&SRBM

Corner #1 of this Claim, as shown on the accompanying map, is located 2783 feet in a N76°14'E direction from the northwest corner of Section 13, Township 9N, Range 2W, G&SRBM.

A Claim Map showing the location of this Claim and its contiguous relationship to the "Scar" Claim Block is attached to this Notice.

LOCATED, DATED, AND POSTED on the ground this 10<sup>th</sup> day of July, 2014.

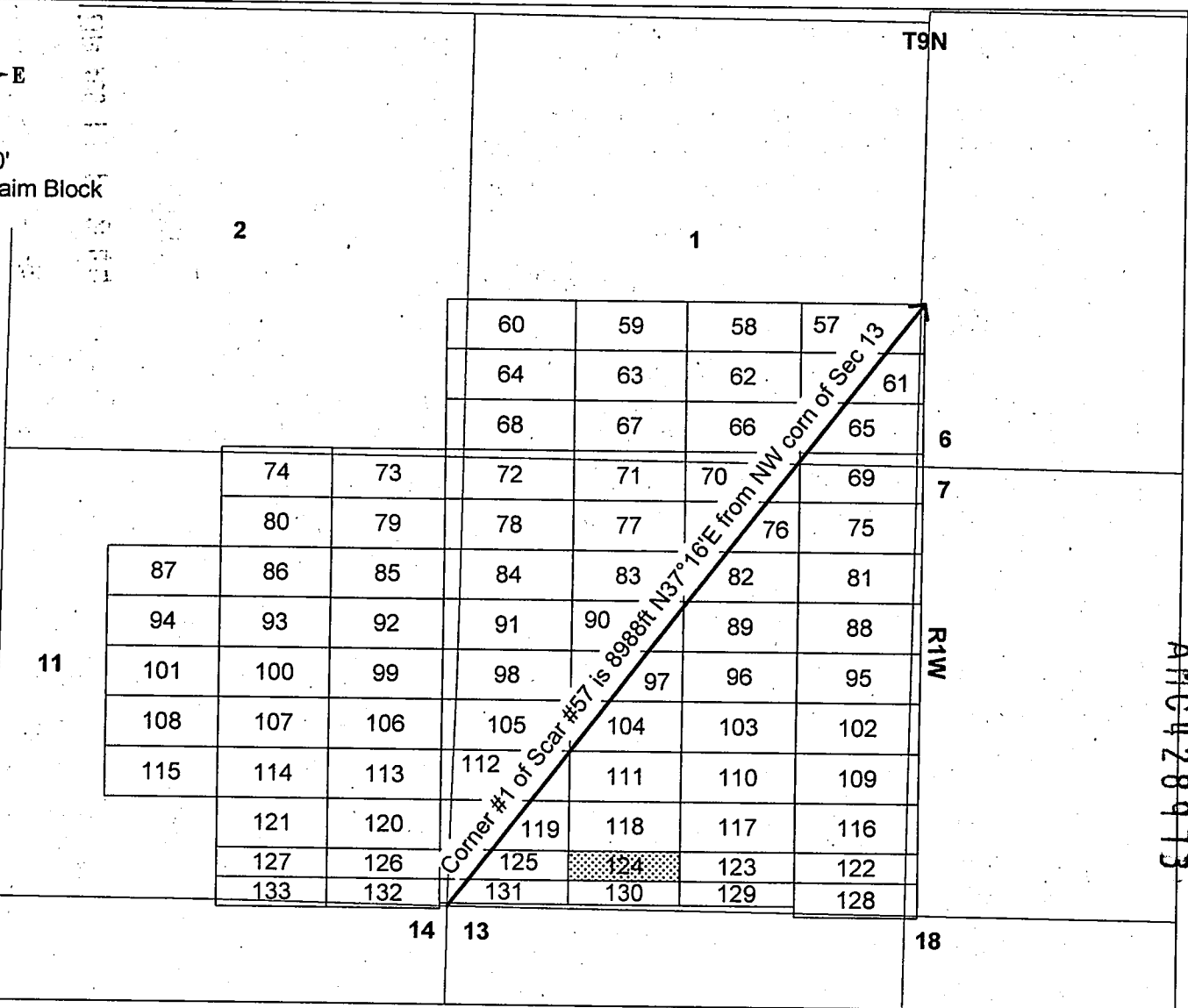
AGENT FOR LOCATOR: GEOMETRIX, LLC.

Witness: [Signature]

AMC428973



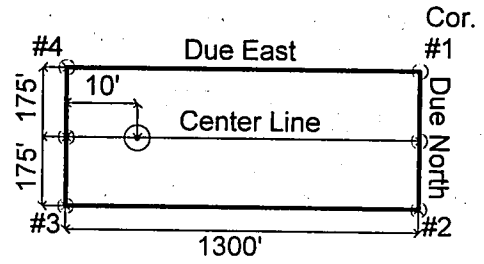
1" = 2000'  
"Scar" Claim Block



AMC428973



Claim Layout  
(not to scale)



○ Corner/End Posts  
⊙ Location Monument

Scar #124 lode mining claim  
(shown hatched above).

Locator: Silver Mountain Mining, LLC  
Type of corner and location monuments used: 1½" x 1½" wooden posts, each at least 4' above the ground surface.

The bearings and distances in degrees and feet between claim corners are as depicted on the adjacent "Claim Layout" map.

"Scar #124" Lode Claim

**LOCATION NOTICE – LODE MINING CLAIM**

NOTICE IS HEREBY GIVEN that the "Locator", as described below, has caused to be located the "Scar # 125" Lode Mining Claim situated in Yavapai County, Arizona in accordance with A.R.S. 27-202 and 27-203; 43 CFR 3833.1-5; 43 CFR 3833.1-6.

RECEIVED  
 BLM AZ STATE OFFICE  
 2014 AUG 11 P 2:45  
 PHOENIX, ARIZONA

The Locator of this Claim is: Silver Mountain Mining, LLC, whose mailing address is: P.O. Box 14078, Tucson, Arizona, 85732.

This Claim measures 1490 feet long and 350 feet wide, such that 10 feet are claimed in an East direction and 1480 feet in a West direction from the Location Monument at which the Notice of Location is posted, together with 175 feet on each side of the center-line of this Claim.

The general course of this Claim is Due East.

The Location Monument is a 5' long, 1-1/2" x 1-1/2" wooden post firmly set in the ground on the center-line of this Claim. This Claim is further marked by six 5' long 1-1/2" x 1-1/2" wooden posts firmly set in the ground, one at each corner and one at the center of each end-line.

The Location Monument of this Claim is situated in Section 12, Township 9N; Range 2W, Gila & Salt River Base & Meridian, Arizona. This Claim also encompasses portions of the quarter sections shown in the Table below:

¼ Section	Section	Township	Range	Meridian
SE	11	9N	2W	G&SRBM
SW	12	9N	2W	G&SRBM
				G&SRBM
				G&SRBM

Corner #1 of this Claim, as shown on the accompanying map, is located 1551 feet in a N64°44'E direction from the northwest corner of Section 13, Township 9N, Range 2W, G&SRBM.

A Claim Map showing the location of this Claim and its contiguous relationship to the "Scar" Claim Block is attached to this Notice.

LOCATED, DATED, AND POSTED on the ground this 10<sup>th</sup> day of July, 2014.

AGENT FOR LOCATOR: GEOMETRIX, LLC.

Witness: 

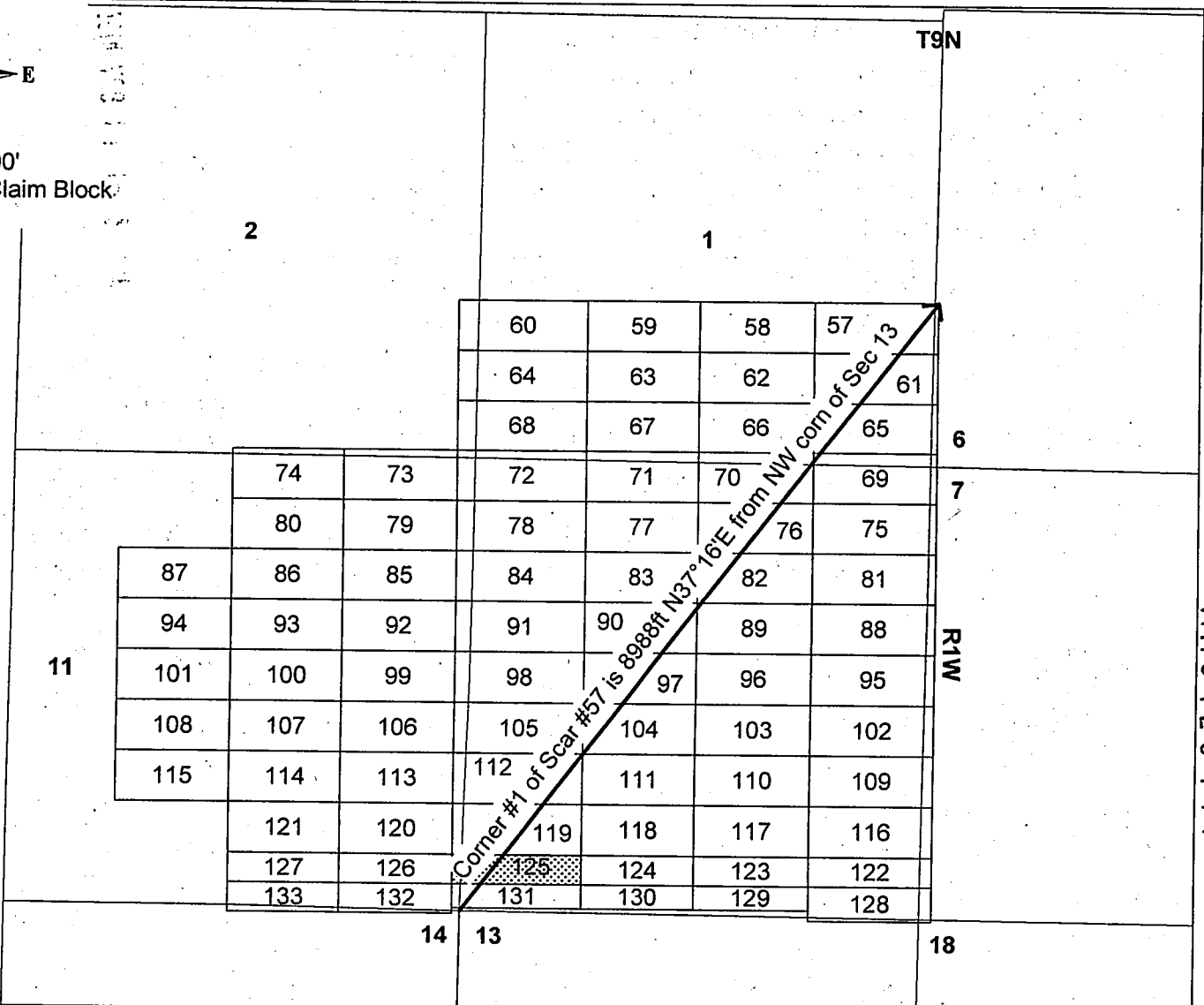
AMC428974





1" = 2000'

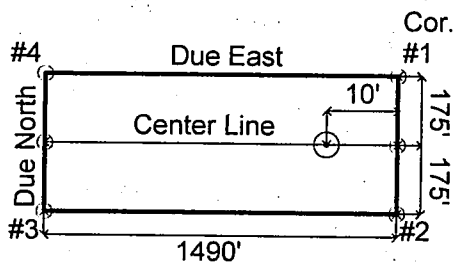
"Scar" Claim Block



AMC428974



Claim Layout  
(not to scale)



- Corner/End Posts
- ⊙ Location Monument

Scar #125 lode mining claim  
(shown hatched above).

Locator: Silver Mountain Mining, LLC  
Type of corner and location monuments used: 1½" x 1½" wooden posts, each at least 4' above the ground surface.

The bearings and distances in degrees and feet between claim corners are as depicted on the adjacent "Claim Layout" map.

"Scar #125" Lode Claim

**LOCATION NOTICE – LODE MINING CLAIM**

NOTICE IS HEREBY GIVEN that the "Locator", as described below, has caused to be located the "Scar # 126" Lode Mining Claim situated in Yavapai County, Arizona in accordance with A.R.S. 27-202 and 27-203; 43 CFR 3833.1-5; 43 CFR 3833.1-6.

BLM  
RECEIVED  
BLM AZ STATE OFFICE  
2014 AUG 11 P 2:44  
PHOENIX, ARIZONA

The Locator of this Claim is: Silver Mountain Mining, LLC, whose mailing address is: P.O. Box 14078, Tucson, Arizona, 85732.

This Claim measures 1300 feet long and 350 feet wide, such that 1290 feet are claimed in an East direction and 10 feet in a West direction from the Location Monument at which the Notice of Location is posted, together with 175 feet on each side of the center-line of this Claim.

The general course of this Claim is Due East.

The Location Monument is a 5' long, 1-1/2" x 1-1/2" wooden post firmly set in the ground on the center-line of this Claim. This Claim is further marked by six 5' long 1-1/2" x 1-1/2" wooden posts firmly set in the ground, one at each corner and one at the center of each end-line.

The Location Monument of this Claim is situated in Section 11, Township 9N; Range 2W, Gila & Salt River Base & Meridian, Arizona. This Claim also encompasses portions of the quarter sections shown in the Table below:

¼ Section	Section	Township	Range	Meridian
SE	11	9N	2W	G&SRBM
				G&SRBM
				G&SRBM
				G&SRBM

Corner #1 of this Claim, as shown on the accompanying map, is located 668 feet in a N7°30'W direction from the northwest corner of Section 13, Township 9N, Range 2W, G&SRBM.

A Claim Map showing the location of this Claim and its contiguous relationship to the "Scar" Claim Block is attached to this Notice.

LOCATED, DATED, AND POSTED on the ground this 9<sup>th</sup> day of JULY, 2014.

AGENT FOR LOCATOR: GEOMETRIX, LLC.

Witness: 

AMC428975



1" = 2000'  
"Scar" Claim Block

T9N

2

1

11

			60	59	58	57	
			64	63	62	61	
			68	67	66	65	6
	74	73	72	71	70	69	7
	80	79	78	77	76	75	
87	86	85	84	83	82	81	
94	93	92	91	90	89	88	
101	100	99	98	97	96	95	R1W
108	107	106	105	104	103	102	
115	114	113	112	111	110	109	
	121	120	119	118	117	116	
	127	126	125	124	123	122	
	133	132	131	130	129	128	

Corner #1 of Scar #57 is 8988ft N37°16'E from NW corn of Sec 13

ANCL 28975

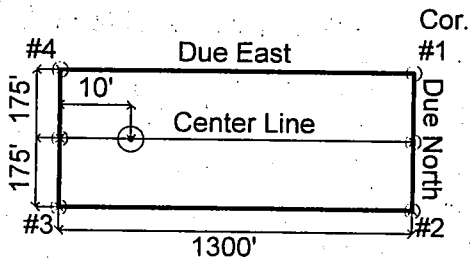
14

13

18



Claim Layout  
(not to scale)



○ Corner/End Posts  
⊙ Location Monument

Scar #126 lode mining claim  
(shown hatched above).

Locator: Silver Mountain Mining, LLC  
Type of corner and location monuments used: 1½" x 1½" wooden posts, each at least 4' above the ground surface.

The bearings and distances in degrees and feet between claim corners are as depicted on the adjacent "Claim Layout" map.

"Scar #126" Lode Claim

**LOCATION NOTICE – LODE MINING CLAIM**

NOTICE IS HEREBY GIVEN that the "Locator", as described below, has caused to be located the "Scar # 127" Lode Mining Claim situated in Yavapai County, Arizona in accordance with A.R.S. 27-202 and 27-203; 43 CFR 3833.1-5; 43 CFR 3833.1-6.

RECEIVED  
BLM  
Z STATE OFFICE  
2014 AUG 11 P 2:44  
PHOENIX, ARIZONA

The Locator of this Claim is: Silver Mountain Mining, LLC, whose mailing address is: P.O. Box 14078, Tucson, Arizona, 85732.

This Claim measures 1280 feet long and 350 feet wide, such that 10 feet are claimed in an East direction and 1270 feet in a West direction from the Location Monument at which the Notice of Location is posted, together with 175 feet on each side of the center-line of this Claim.

The general course of this Claim is Due East.

The Location Monument is a 5' long, 1-1/2" x 1-1/2" wooden post firmly set in the ground on the center-line of this Claim. This Claim is further marked by six 5' long 1-1/2" x 1-1/2" wooden posts firmly set in the ground, one at each corner and one at the center of each end-line.

The Location Monument of this Claim is situated in Section 11, Township 9N; Range 2W, Gila & Salt River Base & Meridian, Arizona. This Claim also encompasses portions of the quarter sections shown in the Table below:

¼ Section	Section	Township	Range	Meridian
SE	11	9N	2W	G&SRBM
SW	11	9N	2W	G&SRBM
				G&SRBM
				G&SRBM

Corner #1 of this Claim, as shown on the accompanying map, is located 1537 feet in a N64°29'W direction from the northwest corner of Section 13, Township 9N, Range 2W, G&SRBM.

A Claim Map showing the location of this Claim and its contiguous relationship to the "Scar" Claim Block is attached to this Notice.

LOCATED, DATED, AND POSTED on the ground this 9<sup>th</sup> day of JULY, 2014.

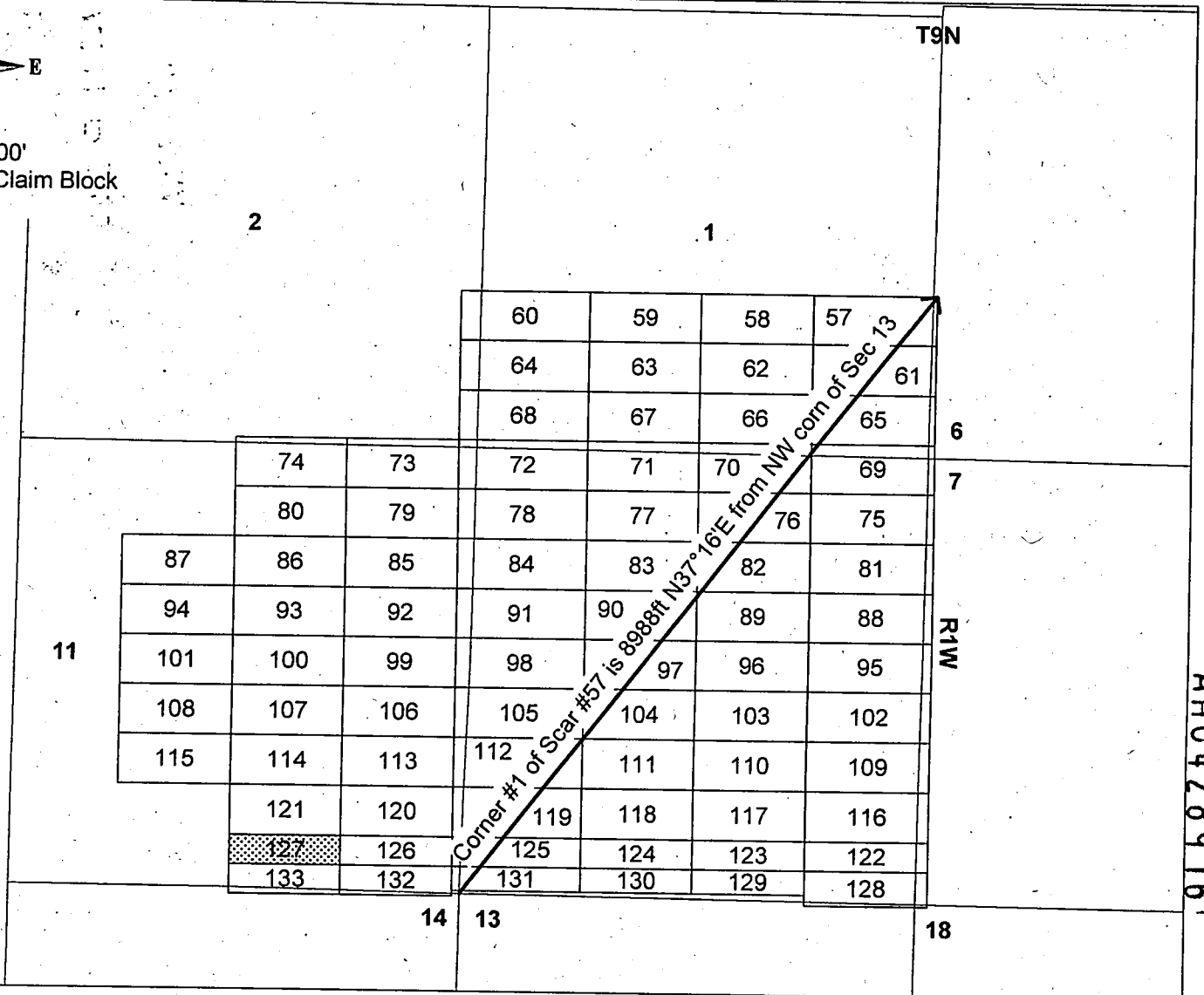
AGENT FOR LOCATOR: GEOMETRIX, LLC.

Witness: [Signature]

AMC428976



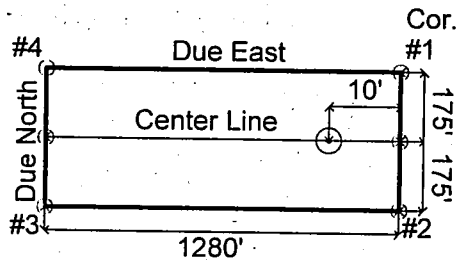
1" = 2000'  
"Scar" Claim Block



AMC428976



Claim Layout  
(not to scale)



- Corner/End Posts
- ⊙ Location Monument

Scar #127 lode mining claim  
(shown hatched above).

Locator: Silver Mountain Mining, LLC  
Type of corner and location monuments used: 1½" x 1½" wooden posts, each at least 4' above the ground surface.

The bearings and distances in degrees and feet between claim corners are as depicted on the adjacent "Claim Layout" map.

"Scar #127" Lode Claim

**LOCATION NOTICE – LODE MINING CLAIM**

NOTICE IS HEREBY GIVEN that the "Locator", as described below, has caused to be located the "Scar # 128" Lode Mining Claim situated in Yavapai County, Arizona in accordance with A.R.S. 27-202 and 27-203; 43 CFR 3833.1-5; 43 CFR 3833.1-6.

RECEIVED  
BEM AZ STATE OFFICE  
2014 AUG 11 P 2:19  
PHOENIX, ARIZONA

The Locator of this Claim is: Silver Mountain Mining, LLC, whose mailing address is: P.O. Box 14078, Tucson, Arizona, 85732.

This Claim measures 1420 feet long and 404 feet wide, such that 1410 feet are claimed in an East direction and 10 feet in a West direction from the Location Monument at which the Notice of Location is posted, together with 202 feet on each side of the center-line of this Claim.

The general course of this Claim is Due East.

The Location Monument is a 5' long, 1-1/2"x 1-1/2" wooden post firmly set in the ground on the center-line of this Claim. This Claim is further marked by six 5' long 1-1/2"x 1-1/2" wooden posts firmly set in the ground, one at each corner and one at the center of each end-line.

The Location Monument of this Claim is situated in Section 12, Township 9N; Range 2W, Gila & Salt River Base & Meridian, Arizona. This Claim also encompasses portions of the quarter sections shown in the Table below:

¼ Section	Section	Township	Range	Meridian
SW	7	9N	1W	G&SRBM
SE	12	9N	2W	G&SRBM
NE	13	9N	2W	G&SRBM
NW	18	9N	1W	G&SRBM

Corner #1 of this Claim, as shown on the accompanying map, is located 5452 feet in a N86°43'E direction from the northwest corner of Section 13, Township 9N, Range 2W, G&SRBM.

A Claim Map showing the location of this Claim and its contiguous relationship to the "Scar" Claim Block is attached to this Notice.

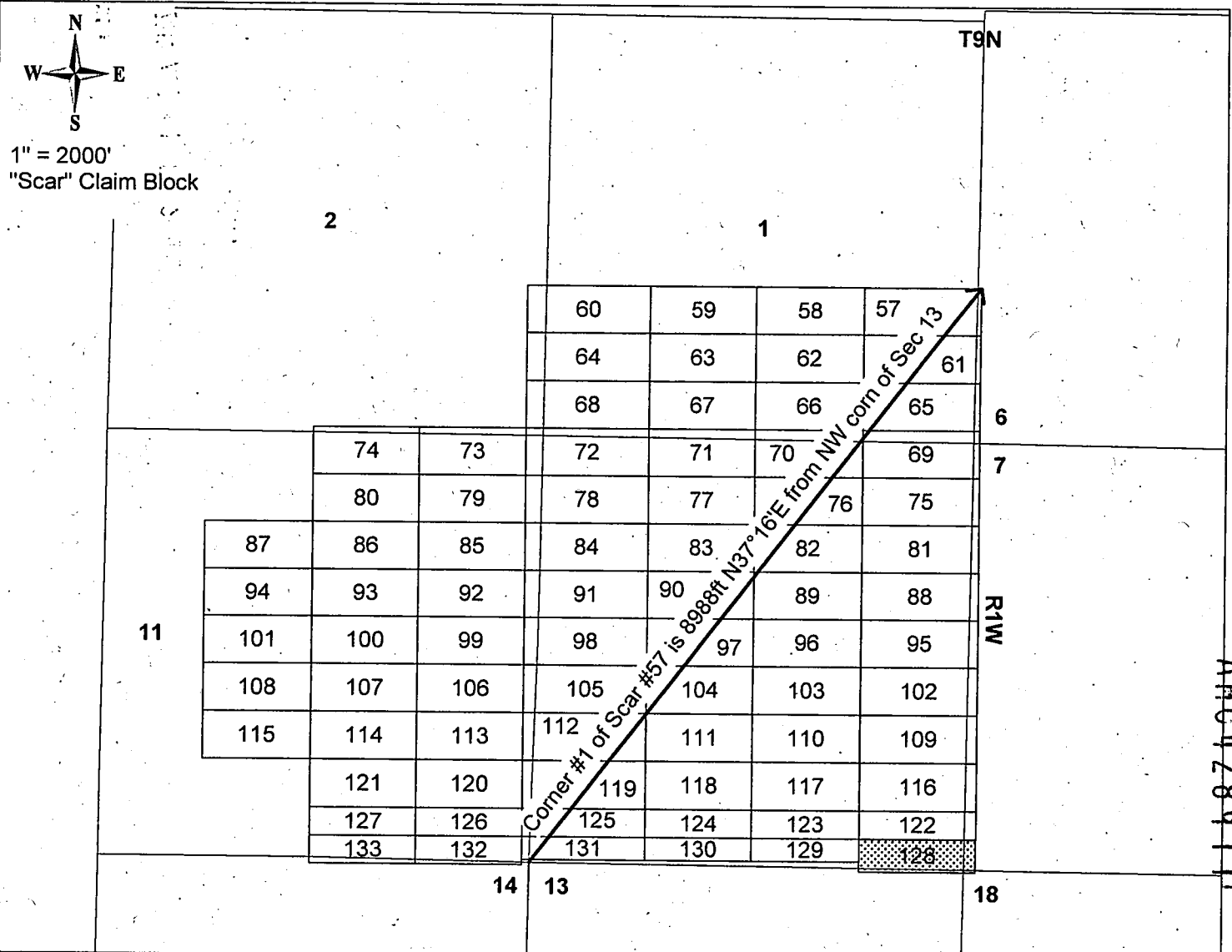
LOCATED, DATED, AND POSTED on the ground this 16<sup>th</sup> day of JULY, 2014.

AGENT FOR LOCATOR: GEOMETRIX, LLC.

Witness: [Signature]

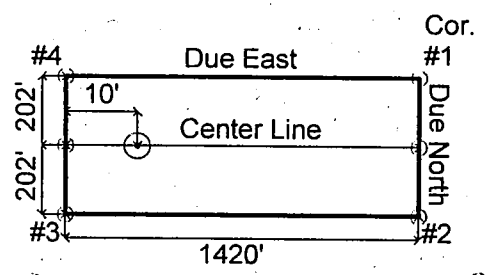
AMC428977





AMC 428977

Claim Layout  
(not to scale)



○ Corner/End Posts  
⊙ Location Monument

Scar #128 lode mining claim  
(shown hatched above).

Locator: Silver Mountain Mining, LLC  
Type of corner and location monuments used: 1½" x 1½" wooden posts, each at least 4' above the ground surface.

The bearings and distances in degrees and feet between claim corners are as depicted on the adjacent "Claim Layout" map.

"Scar #128" Lode Claim

**LOCATION NOTICE – LODE MINING CLAIM**

NOTICE IS HEREBY GIVEN that the "Locator", as described below, has caused to be located the "Scar # 129" Lode Mining Claim situated in Yavapai County, Arizona in accordance with A.R.S. 27-202 and 27-203; 43 CFR 3833.1-5; 43 CFR 3833.1-6.

RECEIVED  
 BUREAU OF LAND MANAGEMENT  
 PHOENIX, ARIZONA  
 2014 AUG 11 P 2:44

The Locator of this Claim is: Silver Mountain Mining, LLC, whose mailing address is: P.O. Box 14078, Tucson, Arizona, 85732.

This Claim measures 1320 feet long and 282 feet wide, such that 10 feet are claimed in an East direction and 1310 feet in a West direction from the Location Monument at which the Notice of Location is posted, together with 141 feet on each side of the center-line of this Claim.

The general course of this Claim is Due East.

The Location Monument is a 5' long, 1-1/2"x 1-1/2" wooden post firmly set in the ground on the center-line of this Claim. This Claim is further marked by six 5' long 1-1/2"x 1-1/2" wooden posts firmly set in the ground, one at each corner and one at the center of each end-line.

The Location Monument of this Claim is situated in Section 12, Township 9N; Range 2W, Gila & Salt River Base & Meridian, Arizona. This Claim also encompasses portions of the quarter sections shown in the Table below:

¼ Section	Section	Township	Range	Meridian
SE	12	9N	2W	G&SRBM
				G&SRBM
				G&SRBM
				G&SRBM

Corner #1 of this Claim, as shown on the accompanying map, is located 4035 feet in a N85°34'E direction from the northwest corner of Section 13, Township 9N, Range 2W, G&SRBM.

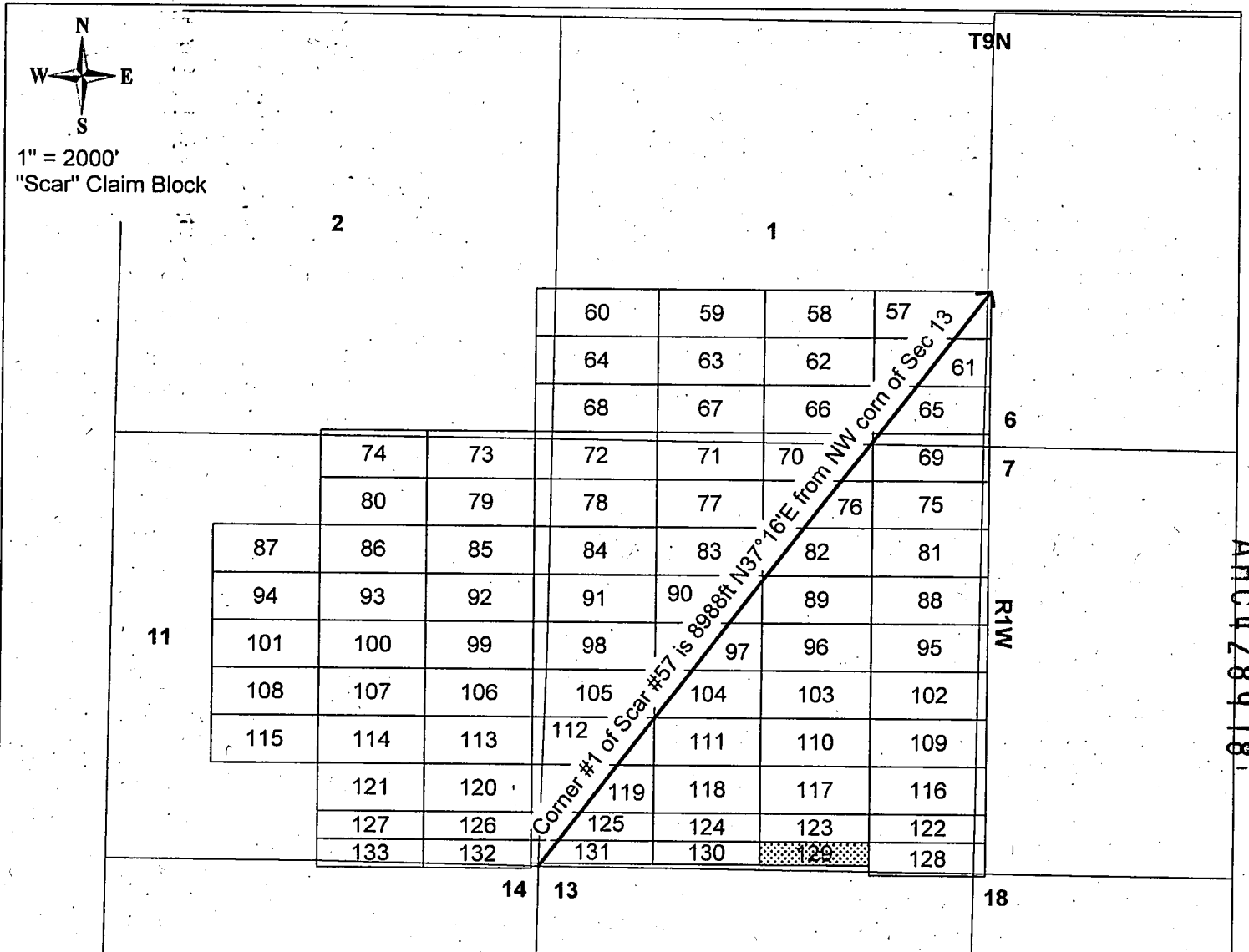
A Claim Map showing the location of this Claim and its contiguous relationship to the "Scar" Claim Block is attached to this Notice.

LOCATED, DATED, AND POSTED on the ground this 16<sup>th</sup> day of JULY, 2014.

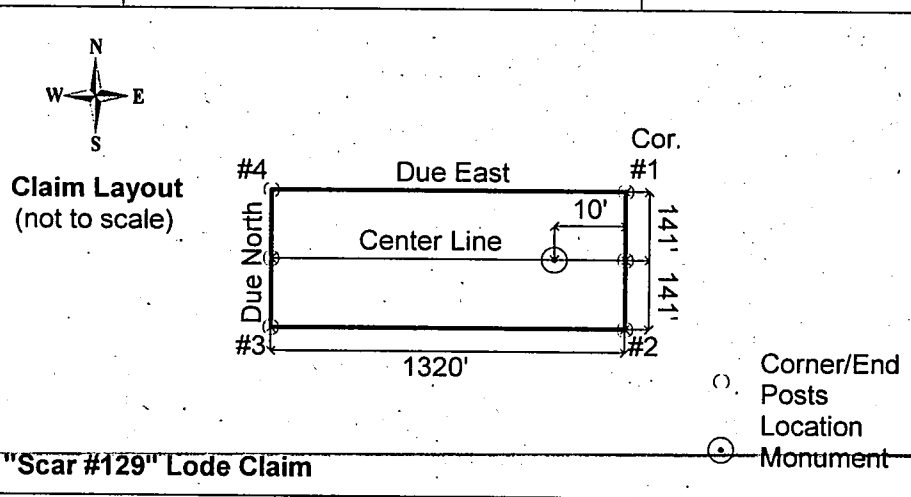
AGENT FOR LOCATOR: GEOMETRIX, LLC.

Witness: [Signature]

AMC428978



AMCU 28978



Scar #129 lode mining claim  
(shown hatched above).

Locator: Silver Mountain Mining, LLC  
Type of corner and location monuments used: 1½" x 1½" wooden posts, each at least 4' above the ground surface.

The bearings and distances in degrees and feet between claim corners are as depicted on the adjacent "Claim Layout" map.

"Scar #129" Lode Claim

**LOCATION NOTICE – LODE MINING CLAIM**

NOTICE IS HEREBY GIVEN that the "Locator", as described below, has caused to be located the "Scar # 130" Lode Mining Claim situated in Yavapai County, Arizona in accordance with A.R.S. 27-202 and 27-203; 43 CFR 3833.1-5; 43 CFR 3833.1-6.

RECEIVED  
 BLM AZ STATE OFFICE  
 2014 AUG 11 P 2:10  
 PHOENIX, ARIZONA

The Locator of this Claim is: Silver Mountain Mining, LLC, whose mailing address is: P.O. Box 14078, Tucson, Arizona, 85732.

This Claim measures 1300 feet long and 282 feet wide, such that 1290 feet are claimed in an East direction and 10 feet in a West direction from the Location Monument at which the Notice of Location is posted, together with 141 feet on each side of the center-line of this Claim.

The general course of this Claim is Due East.

The Location Monument is a 5' long, 1-1/2" x 1-1/2" wooden post firmly set in the ground on the center-line of this Claim. This Claim is further marked by six 5' long 1-1/2" x 1-1/2" wooden posts firmly set in the ground, one at each corner and one at the center of each end-line.

The Location Monument of this Claim is situated in Section 12, Township 9N; Range 2W, Gila & Salt River Base & Meridian, Arizona. This Claim also encompasses portions of the quarter sections shown in the Table below:

¼ Section	Section	Township	Range	Meridian
SE	12	9N	2W	G&SRBM
SW	12	9N	2W	G&SRBM
				G&SRBM
				G&SRBM


AMC428979

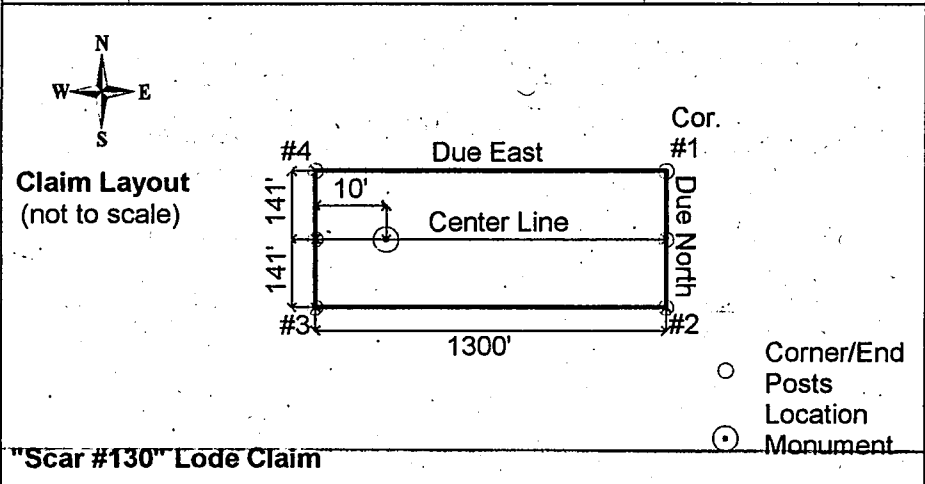
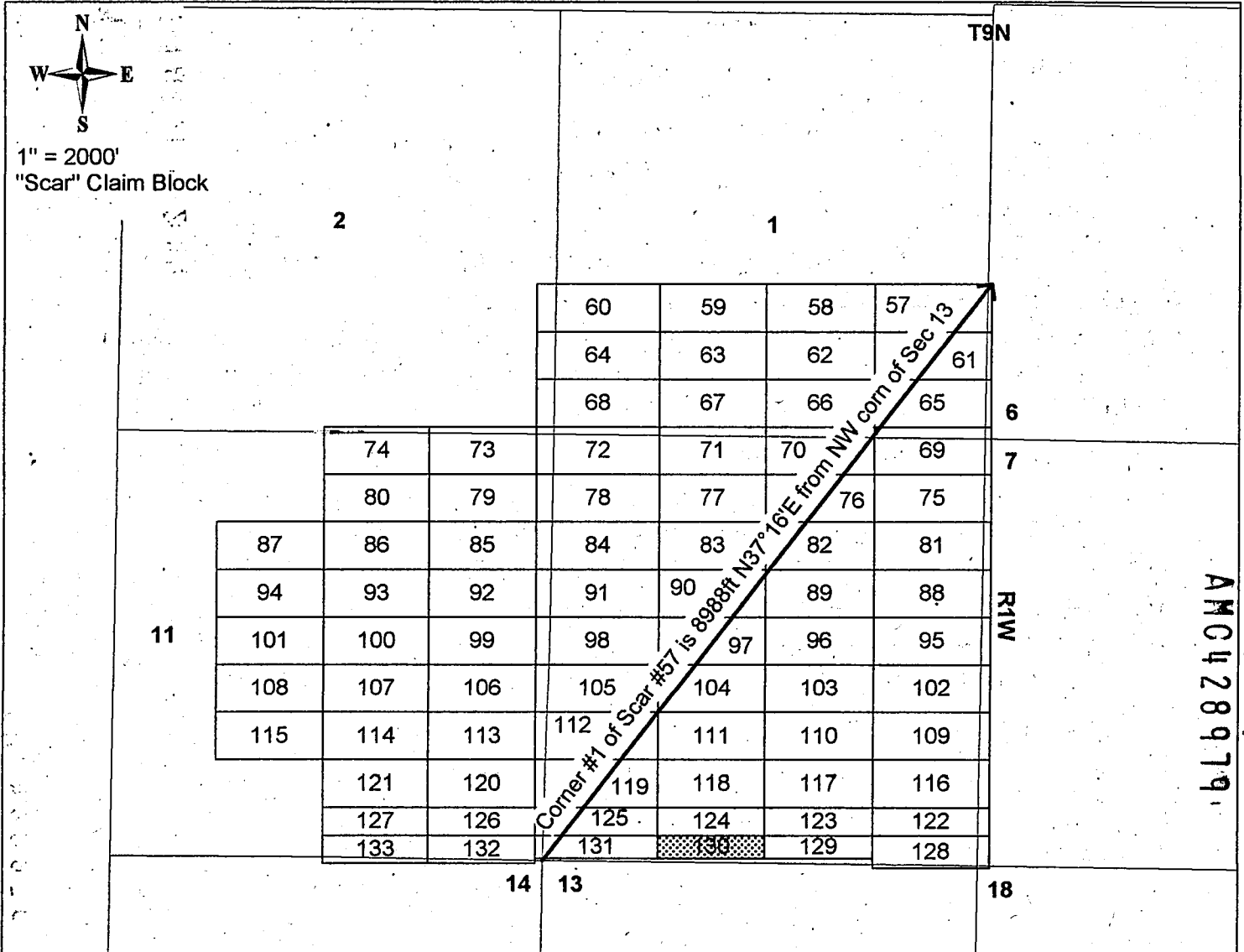
Corner #1 of this Claim, as shown on the accompanying map, is located 2721 feet in a N83°25'E direction from the northwest corner of Section 13, Township 9N, Range 2W, G&SRBM.

A Claim Map showing the location of this Claim and its contiguous relationship to the "Scar" Claim Block is attached to this Notice.

LOCATED, DATED, AND POSTED on the ground this 10<sup>th</sup> day of July, 2014.

AGENT FOR LOCATOR: GEOMETRIX, LLC

Witness: 



Scar #130 lode mining claim  
(shown hatched above).

Locator: Silver Mountain Mining, LLC  
Type of corner and location monuments used: 1½" x 1½" wooden posts, each at least 4' above the ground surface.

The bearings and distances in degrees and feet between claim corners are as depicted on the adjacent "Claim Layout" map.

"Scar #130" Lode Claim

**LOCATION NOTICE – LODE MINING CLAIM**

NOTICE IS HEREBY GIVEN that the "Locator", as described below, has caused to be located the "Scar # 131" Lode Mining Claim situated in Yavapai County, Arizona in accordance with A.R.S. 27-202 and 27-203; 43 CFR 3833.1-5; 43 CFR 3833.1-6.

RECEIVED  
BLM AZ STATE OFFICE  
2014 AUG 11 P 2:44  
PHOENIX, ARIZONA

The Locator of this Claim is: Silver Mountain Mining, LLC, whose mailing address is: P.O. Box 14078, Tucson, Arizona, 85732.

This Claim measures 1490 feet long and 282 feet wide, such that 10 feet are claimed in an East direction and 1480 feet in a West direction from the Location Monument at which the Notice of Location is posted, together with 141 feet on each side of the center-line of this Claim.

The general course of this Claim is Due East.

The Location Monument is a 5' long, 1-1/2"x 1-1/2" wooden post firmly set in the ground on the center-line of this Claim. This Claim is further marked by six 5' long 1-1/2"x 1-1/2" wooden posts firmly set in the ground, one at each corner and one at the center of each end-line.

The Location Monument of this Claim is situated in Section 12, Township 9N; Range 2W, Gila & Salt River Base & Meridian, Arizona. This Claim also encompasses portions of the quarter sections shown in the Table below:

¼ Section	Section	Township	Range	Meridian
SE	11	9N	2W	G&SRBM
SW	12	9N	2W	G&SRBM
				G&SRBM
				G&SRBM

AMC 428980

Corner #1 of this Claim, as shown on the accompanying map, is located 1516 feet in a N79°17'E direction from the northwest corner of Section 13, Township 9N, Range 2W, G&SRBM.

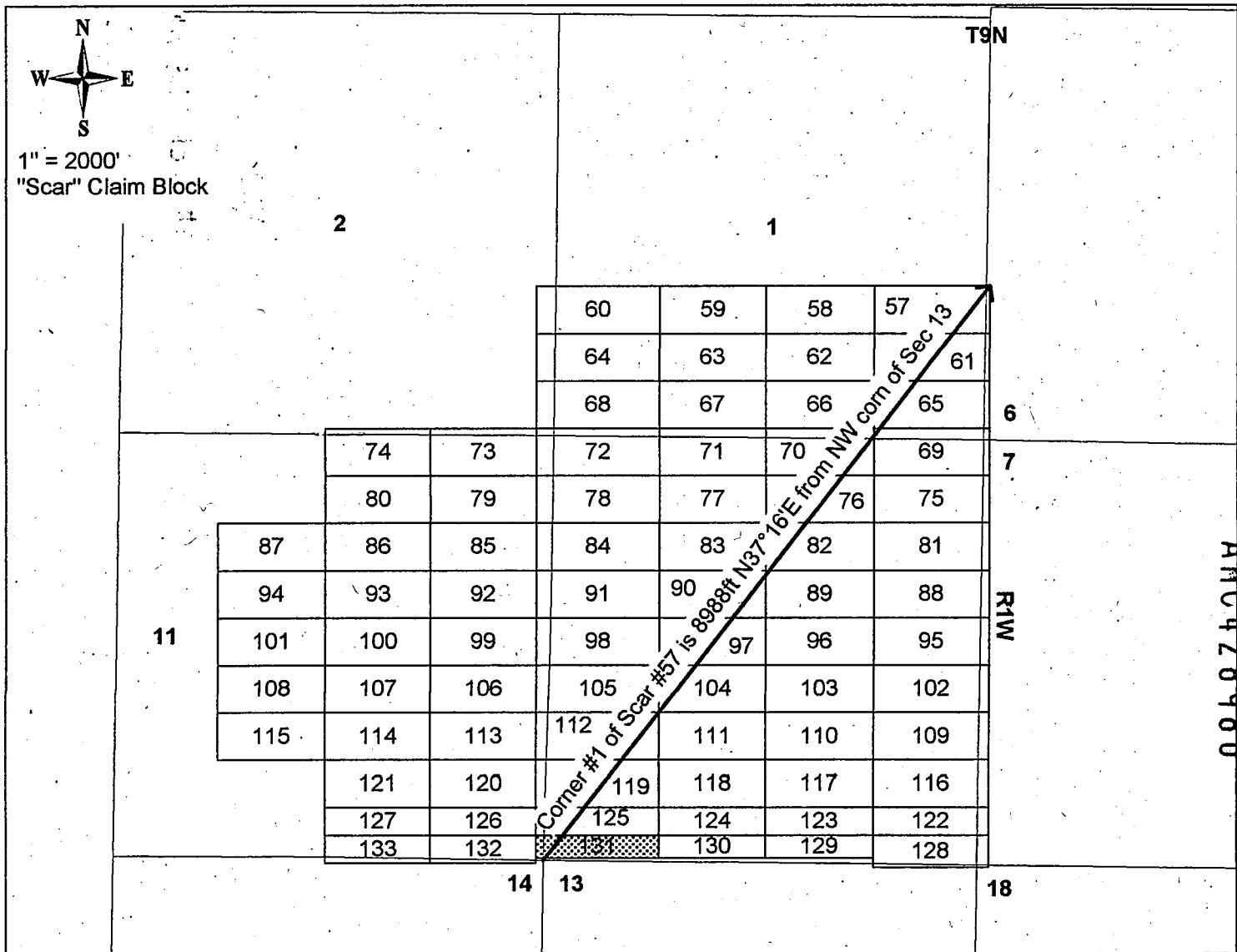
A Claim Map showing the location of this Claim and its contiguous relationship to the "Scar" Claim Block is attached to this Notice.

LOCATED, DATED, AND POSTED on the ground this 10<sup>th</sup> day of July, 2014.

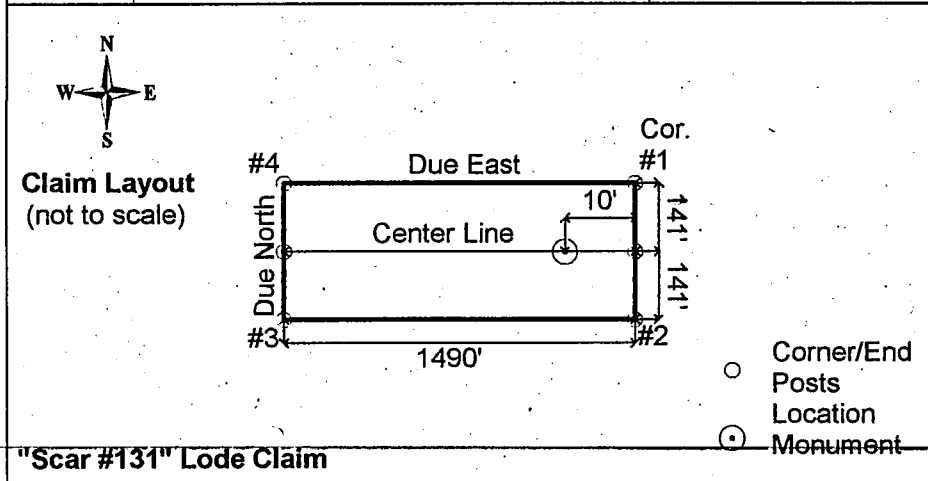
AGENT FOR LOCATOR: GEOMETRIX, LLC.

Witness: [Signature]





AMC#28980



Scar #131 lode mining claim  
(shown hatched above).

Locator: Silver Mountain Mining, LLC  
Type of corner and location monuments used: 1½" x 1½" wooden posts, each at least 4' above the ground surface.

The bearings and distances in degrees and feet between claim corners are as depicted on the adjacent "Claim Layout" map.

"Scar #131" Lode Claim

**LOCATION NOTICE – LODE MINING CLAIM**

NOTICE IS HEREBY GIVEN that the "Locator", as described below, has caused to be located the "Scar # 132" Lode Mining Claim situated in Yavapai County, Arizona in accordance with A.R.S. 27-202 and 27-203; 43 CFR 3833.1-5; 43 CFR 3833.1-6.

RECEIVED  
 BLM AZ STATE OFFICE  
 2014 AUG 11 P 2:44  
 PHOENIX, ARIZONA

The Locator of this Claim is: Silver Mountain Mining, LLC, whose mailing address is: P.O. Box 14078, Tucson, Arizona, 85732.

This Claim measures 1300 feet long and 344 feet wide, such that 1290 feet are claimed in an East direction and 10 feet in a West direction from the Location Monument at which the Notice of Location is posted, together with 172 feet on each side of the center-line of this Claim.

The general course of this Claim is Due East.

The Location Monument is a 5' long, 1-1/2"x 1-1/2" wooden post firmly set in the ground on the center-line of this Claim. This Claim is further marked by six 5' long 1-1/2"x 1-1/2" wooden posts firmly set in the ground, one at each corner and one at the center of each end-line.

The Location Monument of this Claim is situated in Section 11, Township 9N; Range 2W, Gila & Salt River Base & Meridian, Arizona. This Claim also encompasses portions of the quarter sections shown in the Table below:

¼ Section	Section	Township	Range	Meridian
SE	11	9N	2W	G&SRBM
NE	14	9N	2W	G&SRBM
				G&SRBM
				G&SRBM


AMC428981

Corner #1 of this Claim, as shown on the accompanying map, is located 324 feet in a N15°36'W direction from the northwest corner of Section 13, Township 9N, Range 2W, G&SRBM.

A Claim Map showing the location of this Claim and its contiguous relationship to the "Scar" Claim Block is attached to this Notice.

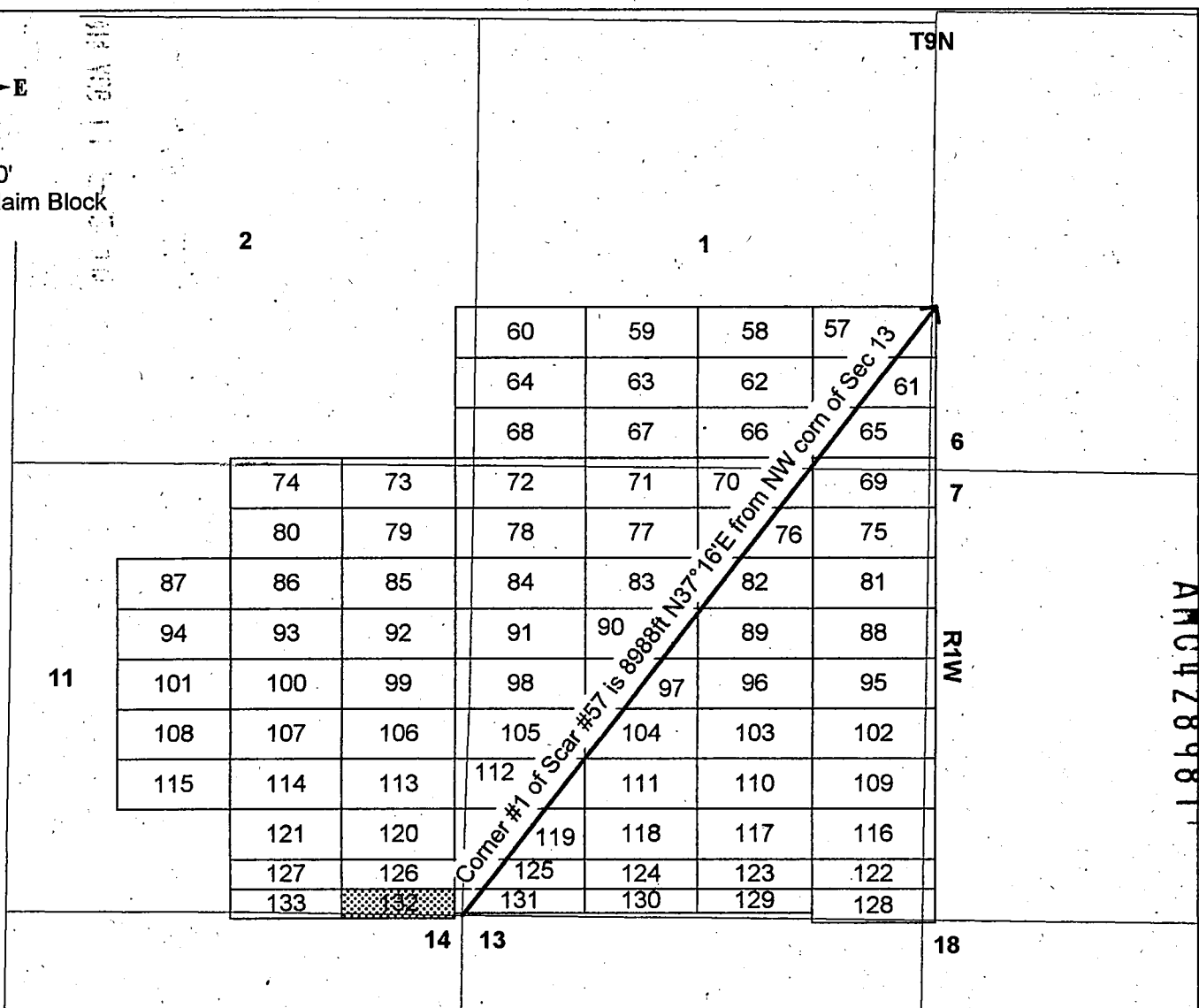
LOCATED, DATED, AND POSTED on the ground this 9<sup>th</sup> day of JULY, 2014.

AGENT FOR LOCATOR: GEOMETRIX, LLC

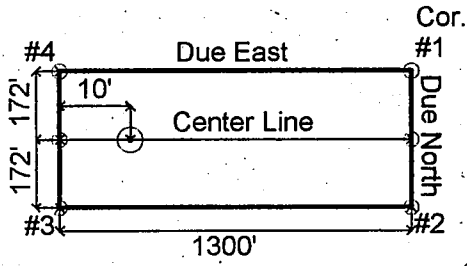
Witness: 



1" = 2000'  
"Scar" Claim Block



Claim Layout  
(not to scale)



- Corner/End Posts
- ⊙ Location Monument

"Scar #132" Lode Claim

Scar #132 lode mining claim  
(shown hatched above).

Locator: Silver Mountain Mining, LLC  
Type of corner and location monuments used: 1½" x 1½" wooden posts, each at least 4' above the ground surface.

The bearings and distances in degrees and feet between claim corners are as depicted on the adjacent "Claim Layout" map.

**LOCATION NOTICE – LODE MINING CLAIM**

NOTICE IS HEREBY GIVEN that the "Locator", as described below, has caused to be located the "Scar # 133" Lode Mining Claim situated in Yavapai County, Arizona in accordance with A.R.S. 27-202 and 27-203; 43 CFR 3833.1-5; 43 CFR 3833.1-6.

RECEIVED  
BLM AZ STATE OFFICE  
2014 AUG 11 P 2:45  
PHOENIX, ARIZONA

The Locator of this Claim is: Silver Mountain Mining, LLC, whose mailing address is: P.O. Box 14078, Tucson, Arizona, 85732.

This Claim measures 1280 feet long and 344 feet wide, such that 10 feet are claimed in an East direction and 1270 feet in a West direction from the Location Monument at which the Notice of Location is posted, together with 172 feet on each side of the center-line of this Claim.

The general course of this Claim is Due East.

The Location Monument is a 5' long, 1-1/2"x 1-1/2" wooden post firmly set in the ground on the center-line of this Claim. This Claim is further marked by six 5' long 1-1/2"x 1-1/2" wooden posts firmly set in the ground, one at each corner and one at the center of each end-line.

The Location Monument of this Claim is situated in Section 11, Township 9N; Range 2W, Gila & Salt River Base & Meridian, Arizona. This Claim also encompasses portions of the quarter sections shown in the Table below:

¼ Section	Section	Township	Range	Meridian
SE	11	9N	2W	G&SRBM
SW	11	9N	2W	G&SRBM
NE	14	9N	2W	G&SRBM
NW	14	9N	2W	G&SRBM


AMC428982

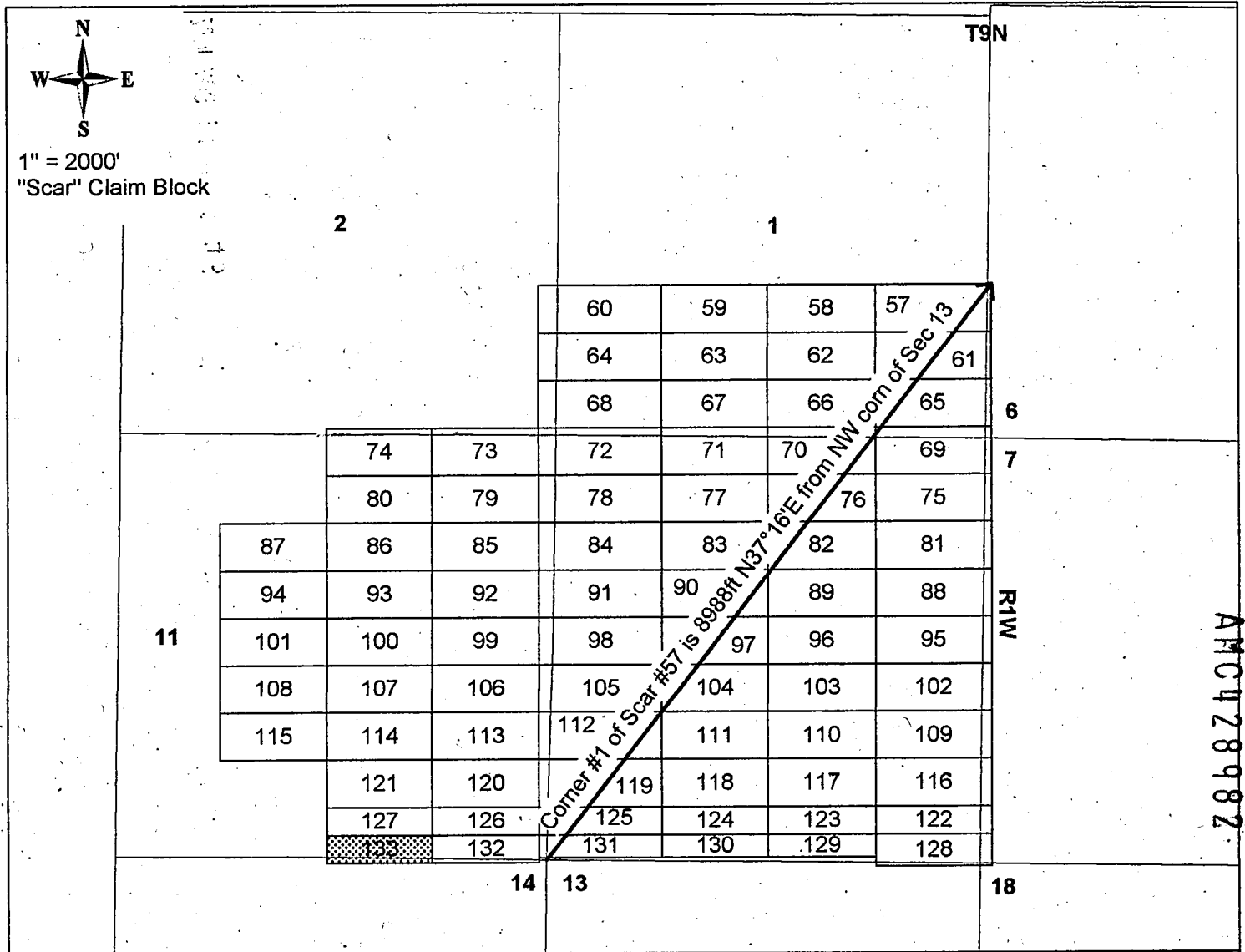
Corner #1 of this Claim, as shown on the accompanying map, is located 1422 feet in a N77°19'W direction from the northwest corner of Section 13, Township 9N, Range 2W, G&SRBM.

A Claim Map showing the location of this Claim and its contiguous relationship to the "Scar" Claim Block is attached to this Notice.

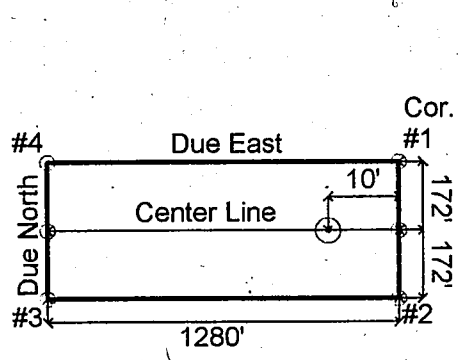
LOCATED, DATED, AND POSTED on the ground this 9<sup>th</sup> day of JULY, 2014.

AGENT FOR LOCATOR: GEOMETRIX, LLC

Witness: 



**Claim Layout**  
(not to scale)



- Corner/End Posts
- ⊙ Location Monument

Scar #133 lode mining claim  
(shown hatched above).

Locator: Silver Mountain Mining, LLC  
Type of corner and location monuments used: 1½" x 1½" wooden posts, each at least 4' above the ground surface.

The bearings and distances in degrees and feet between claim corners are as depicted on the adjacent "Claim Layout" map.

**"Scar #133" Lode Claim**

Input Parameters for Geographic Report with Land

System Id = CR

Admin State = AZ

Geo State =

Casetype Begins With

Case Disp Txt = AUTHORIZED, CANCELLED, EXPIRED, PENDING, REJECTED, RELINQUISHED, WITHDRAWN

Mer Twp Rng =

Section =

Mtrs = 14 0090N 0010W 006, 14 0090N 0010W 007, 14 0090N 0010W 999, 14 0090N 0020W 001, 14 0090N 0020W 002, 14 0090N 0020W 011, 14 0090N 0020W 012, 14 0090N 0020W 014, 14 0090N 0020W 999

Commodity =

Commodity Txt =

Pending Org =

Pend Org Decode =

Total Rows Returned: 6



RUN TIME: 07:53 AM

UNITED STATES DEPARTMENT OF INTERIOR  
BUREAU OF LAND MANAGEMENT  
GEOGRAPHIC REPORT WITH LAND  
Sorted by Serial Number

RUN DATE: 09/05/2014  
Page 1 of 1

Adm State: AZ

Serial Number: AZA 023085BP  
Total Case Acres: 2,694.804

<u>Casetype</u>	<u>Case Disp</u>	14	0090N	0020W	<u>Sect</u>	<u>Sur Typ</u>	<u>Sur Num</u>	<u>Suff</u>	<u>Subdivision</u>	<u>Act Pend</u>
220100	AUTHORIZED				001	FF		1	ALL OF PATENTED MINING;	
						FF		2	CLAIMS CAMPVIEW, CHICAGO;	
						FF		3	CLEVELAND/BOSTON;	

Serial Number: AZA 024408PT  
Total Case Acres: 1,085.000

<u>Casetype</u>	<u>Case Disp</u>	14	0090N	0020W	<u>Sect</u>	<u>Sur Typ</u>	<u>Sur Num</u>	<u>Suff</u>	<u>Subdivision</u>	<u>Act Pend</u>
220100	AUTHORIZED				002	ALIQ			S2NW,N2SW;	

Serial Number: AZA 035448  
Total Case Acres: 1.000

<u>Casetype</u>	<u>Case Disp</u>	14	0090N	0020W	<u>Sect</u>	<u>Sur Typ</u>	<u>Sur Num</u>	<u>Suff</u>	<u>Subdivision</u>	<u>Act Pend</u>
293200	PENDING				001	ALIQ			N2;	

Serial Number: AZA 035466  
Total Case Acres: 1.000

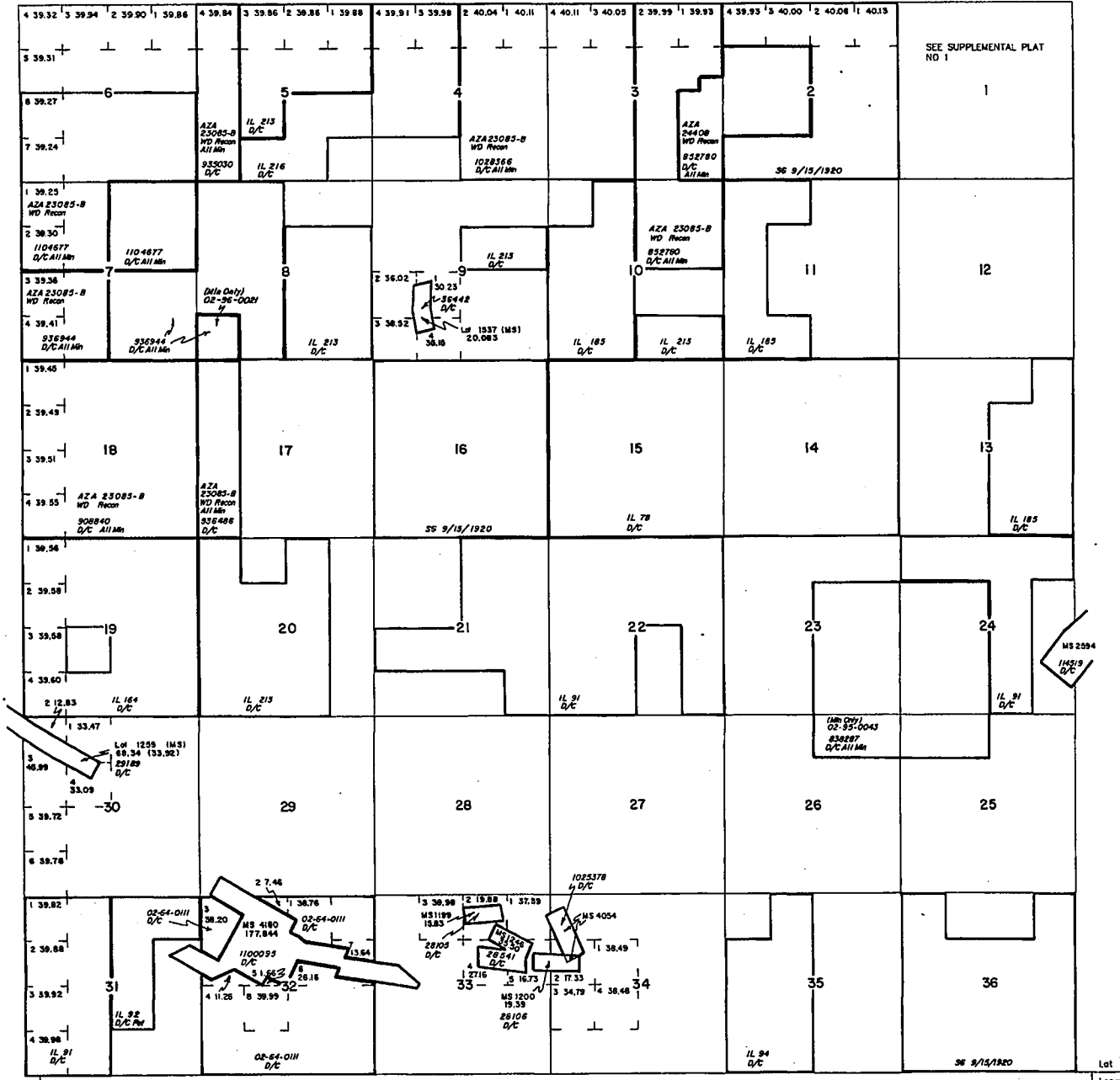
<u>Casetype</u>	<u>Case Disp</u>	14	0090N	0020W	<u>Sect</u>	<u>Sur Typ</u>	<u>Sur Num</u>	<u>Suff</u>	<u>Subdivision</u>	<u>Act Pend</u>
293200	PENDING				001	ALIQ			N2;	



TOWNSHIP 9 NORTH RANGE 2 WEST OF THE GILA AND SALT RIVER MERIDIAN, ARIZONA

YAVAPAI COUNTY

STATUS OF PUBLIC DOMAIN  
LAND AND MINERAL TITLES



INDEX TO SEGREGATED TRACTS				
RESURVEY TRACT NO	ORIGINAL SURVEY			
	T	R	SEC	SUBDIVISION

FOR ORDERS AFFECTING DISPOSAL OR USE OF UNIDENTIFIED LANDS WITHDRAWN FOR CLASSIFICATION, MINERALS, WATER AND/OR OTHER PUBLIC PURPOSES, REFER TO INDEX OF MISCELLANEOUS DOCUMENTS.

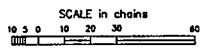
*DIST NO 2*

*MDS 237 NE*

*238 NW*

*239 SW*

*240 SE*




WARNING STATEMENT  
This plat is the Bureau's Record of Title, and should be used only as a graphic display of the township survey data. Recorders herein do not restrict title changes which may have been affected by lateral movements of rivers or other bodies of water. Refer to the cadastral surveys for official survey information.

CURRENT TO	BT	T	R
6-11-2003	PV	9 N	2 W



# PRIORITY® ★ MAIL ★

-  DATE OF DELIVERY SPECIFIED\*
  -  USPS TRACKING™ INCLUDED\*
  -  INSURANCE INCLUDED\*
  -  PICKUP AVAILABLE
- \* Domestic only

WHEN USED INTERNATIONALLY,  
A CUSTOMS DECLARATION  
LABEL MAY BE REQUIRED.

RECEIVED  
BLM AZ STATE OFFICE  
2014 AUG 11 PM 2:31  
PHOENIX, ARIZONA

PRIORITY MAIL  
POSTAGE REQUIRED




Please Recycle

This packaging is the property of the U.S. Postal Service® and is provided solely for use in sending Priority Mail® shipments. Misuse may be a violation of federal law. This packaging is not for resale. EP14 © U.S. Postal Service; July 2013; All rights reserved.

DuPont™ Tyvek®  
Protect What's Inside™



 <b>UNITED STATES POSTAL SERVICE®</b>		<b>Click-N-Ship®</b>	
P	<small>usps.com</small> 9405 5036 9930 0352 1910 28 0053 2001 0208 5004 <b>\$5.32</b> US POSTAGE		
			
Commercial Base Pricing <small>08/08/14 1 lb 2 oz Mailed from 85732 062S0000001301</small>			
<b>PRIORITY MAIL 2-DAY™</b>			
LINUS KEATING ARIZONA LAPIDARY & GEM ROUGH, INC PO BOX 14078 TUCSON AZ 85732-4078		Expected Delivery Date: 08/11/2014  <b>0021</b>	
<div style="border: 1px solid black; padding: 5px; display: inline-block;">C041</div>			
SHIP TO: US BUREAU OF LAND MANAGEMENT 1 N CENTRAL AVE STE 800 PHOENIX AZ 85004-4427			
<b>USPS TRACKING #</b>			
			
<b>9405 5036 9930 0352 1910 28</b>			
Electronic Rate Approved #038555749			

VISIT US AT **USPS.COM®**  
ORDER FREE SUPPLIES ONLINE

EP14 July 2013  
OD: 11.625 x 15.125  
PS0000000013

PRESS FIRMLY TO SEAL

PRESS FIRMLY TO SEAL

HDPE TYVEK® IS RECYCLABLE.  
©2003, DUPONT™ AND TYVEK® ARE TRADEMARKS OF DUPONT.



# PRIORITY<sup>®</sup> ★ MAIL ★



MAILING ENVELOPE



PS00000000013

EP14 July 2013  
OD: 11.625 x 15.125

